

LANSDOWNE BOROUGH – REPURPOSING A ROAD LANE TO A TRAIL, THE BIKE LOOP & MORE

BENJAMIN HOVER - PRESIDENT, LANSDOWNE BOROUGH COUNCIL



Existing Conditions, Scottdale Road – One-Way Conversion Potential

LOCAL BIKE ROUTE

Scottsdale Road one-way and parking restrictions – Ordinance 2021-04

Public meetings

Funded using ARP and General Funds



Adjacent Projects

Gateway Slope - 2022

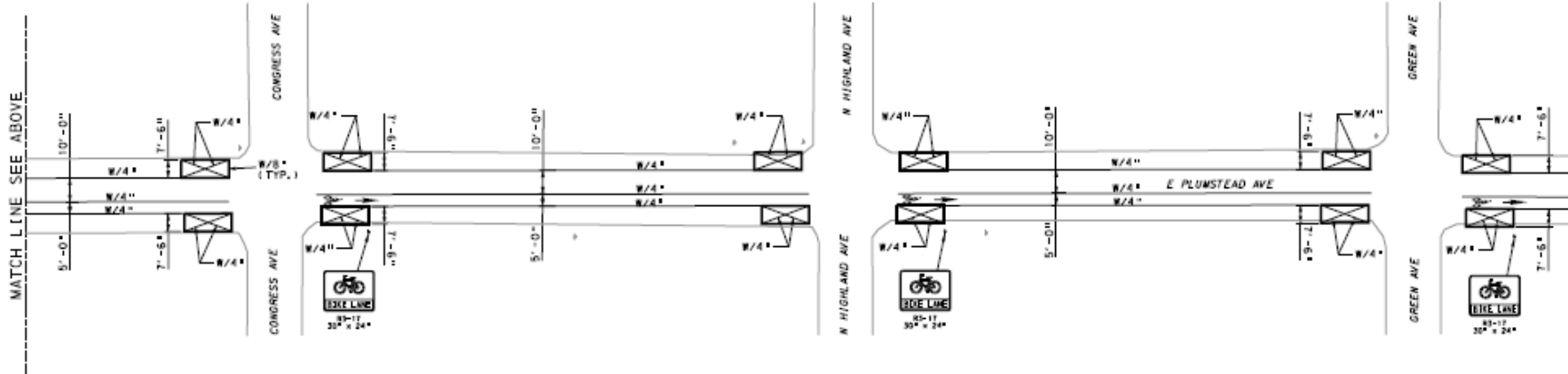
McKinley Tot Lot - 2022

Lansdowne Avenue Paving and Striping - 2021

Plumstead Avenue (Lansdowne to Marshall) - 2023



Plumstead Avenue Bike Lane / Road Diet



McKinley Tot Lot - 2022















ROUTE CONTEXT

- ◆ Main Greenway Loop
 - ❖ ~3 Miles
- ◆ Feeder Streets with bike treatment
- ◆  Lansdowne RR Station
- ◆  Schools
- ◆ State Routes
 - ❖ Baltimore Ave. (SR 2016)
 - ❖ Lansdowne Ave. (SR 2005)
 - ❖ Stewart Ave. (SR 2022)
 - ❖ Burmont Road (SR 2007)
- ◆ Functional Classes
 - ❖ Arterials
 - ❖ Collectors

