

# Connecting the Cynwyd Heritage Trail





**West Laurel Hill Cemetery**

**City Avenue District**

**Cynwyd Line Rail with Trail**

# Cynwyd Line Rail with Trail



Cynwyd Trail  
Extension  
from  
Cynwyd Station  
to  
Bala Station

- ✓ Funded
- ✓ Designed
- In SEPTA Review
- Awaiting Approval

# Repurposing Schuylkill River Bridges



## Manayunk Arch Bridge

Working with Philadelphia to light bridge and Cynwyd Trail for future 24/7 use

## “Mule” Bridge

Working with Norfolk Southern and Philadelphia to extend a trail to Manayunk over this disused bridge

## Pencoyd Bridge

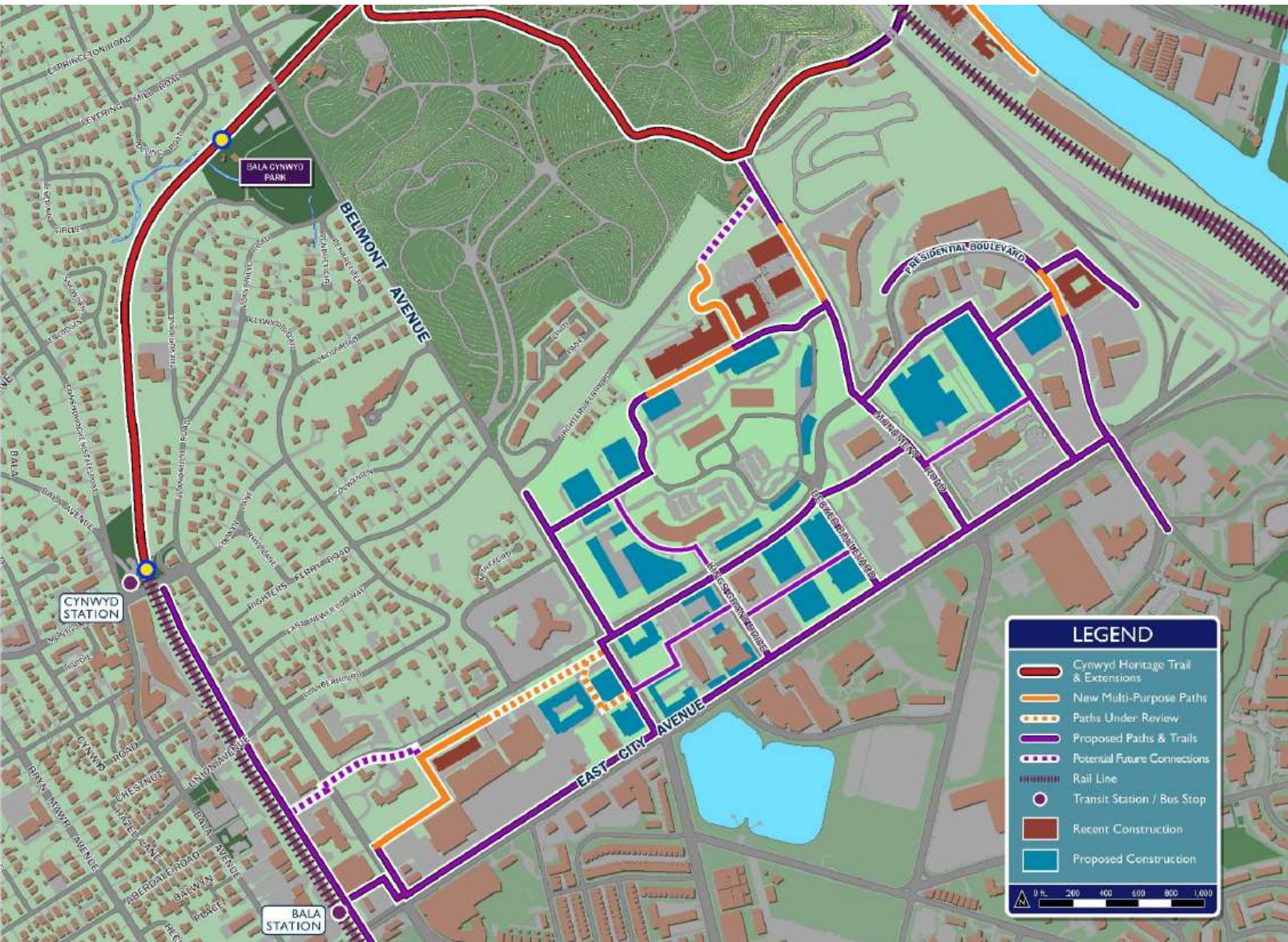
Actively negotiating with NS to lease land necessary to connect the Cynwyd Trail Spur to an existing waterfront trail

# Repurposing Schuylkill River Bridges



Existing tunnel  
under  
Norfolk Southern  
railroad tracks

# Cynwyd Trail – City Avenue District




“Township is working with the City Avenue District and developers to construct a multiuse trail network on properties being redeveloped in City Avenue. Several sections have been constructed and are in the pipeline. There is tremendous public support for these trail connections linking existing and planned redevelopment.”

# City Avenue District



# City Avenue District





# City Avenue District



# Cynwyd Trail – Righters Ferry Road



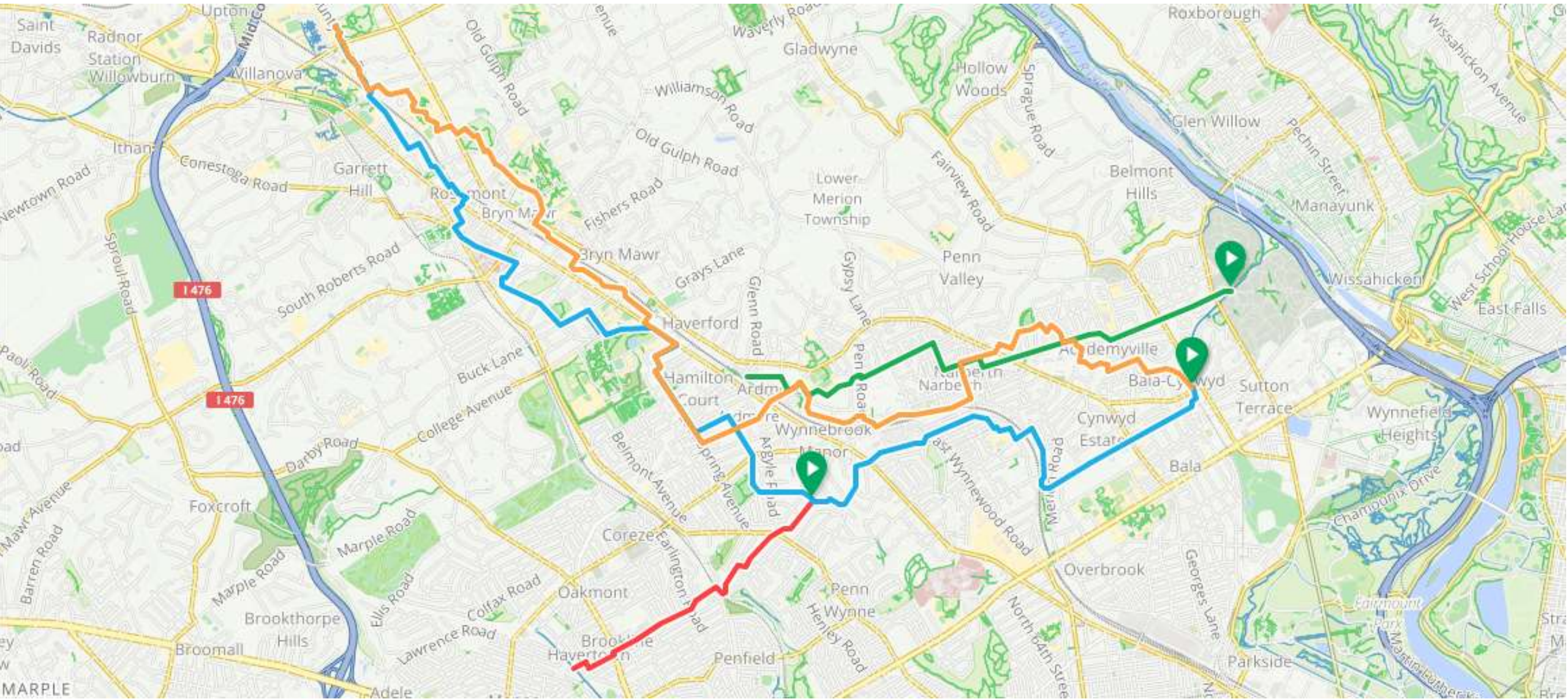
“Township is working with stakeholders large developers / Laurel Hill Cemetery on a trail access plan to complete trail connections to City Avenue through the Cemetery and to provide a safe multi-use connection from Belmont Avenue to Pencoyd Landing.”

# Main Line Greenway



“Township staff has been working internally to identify and address a handful of stress points on the eastern section between Haverford College and the Cynwyd Trail. Stress point improvements will be added to 2023 budget.”

# Main Line Greenway



# Connecting the Cynwyd Heritage Trail

