

Marple Township
Township Trails Master Plan
2020

Prepared by:
Pennoni
1900 Market Street, suite 300
Philadelphia, PA 19103

Prepared for:
Marple Township
227 Sproul Road
Broomall, PA 19008

Pennoni

2015 Delaware County Greenway Plan

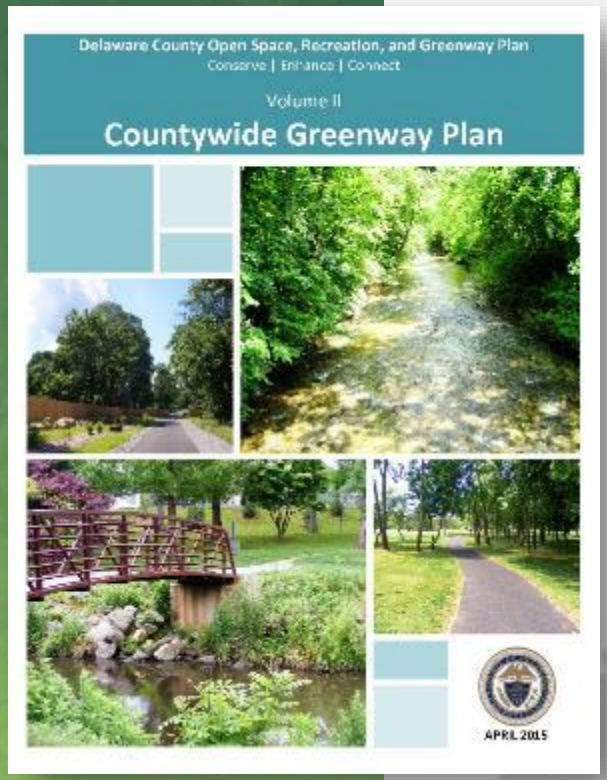

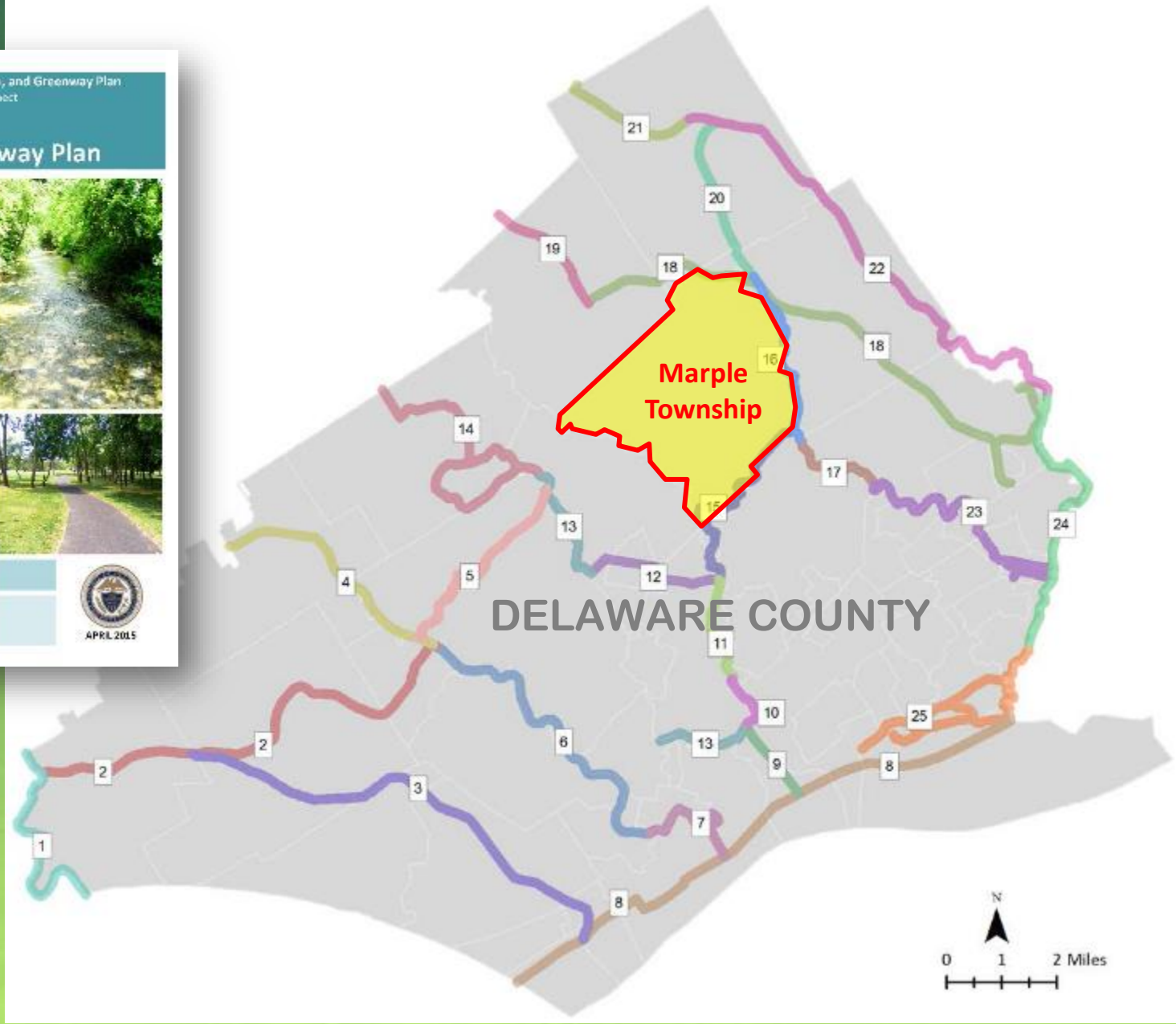

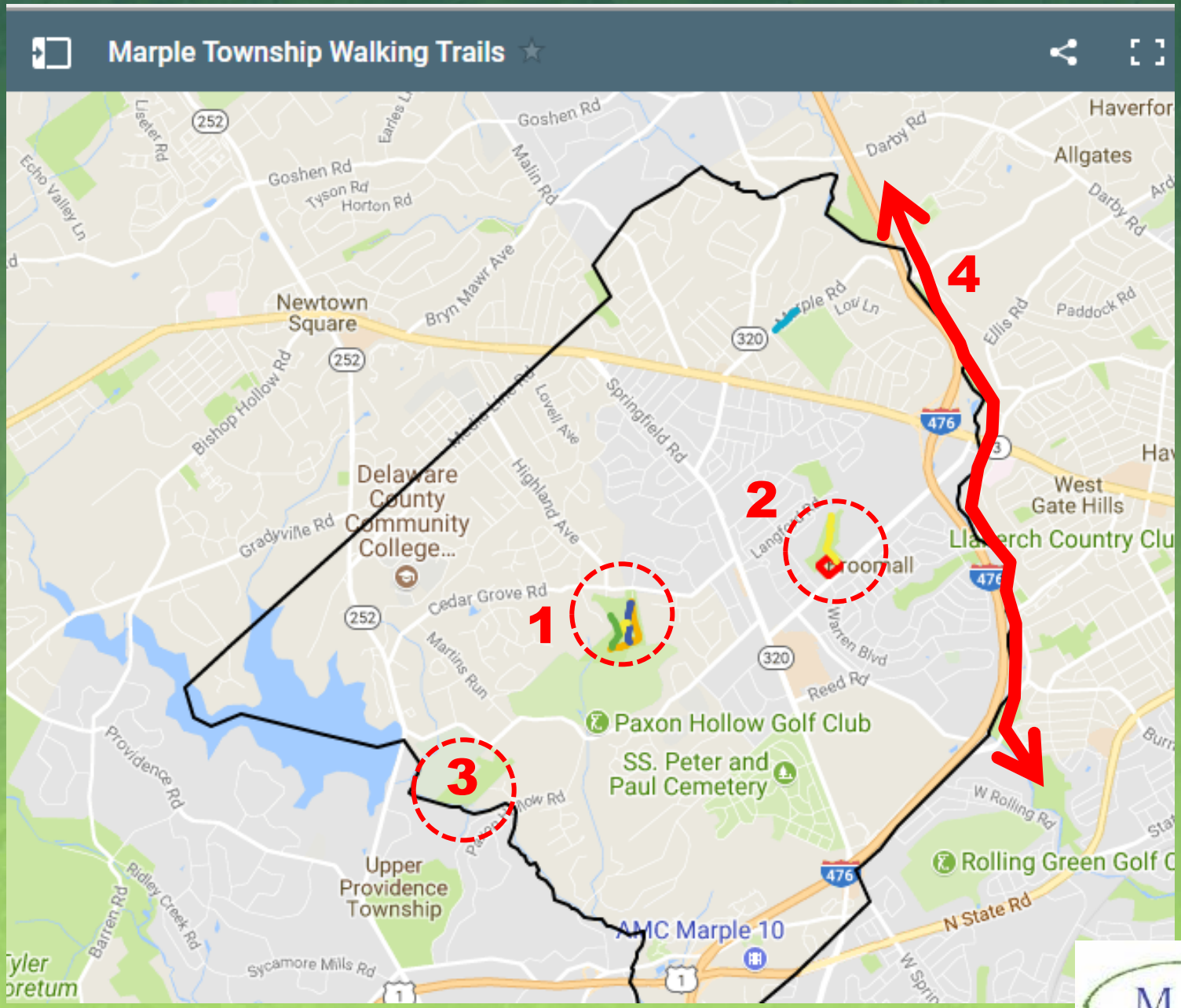

Existing Trails

1. Kent Park
2. Veterans Park
3. Hildacy Farm
4. Darby Creek Trail (Haverford)

http://marplenewtown.havtrail.com/

M N

FRIENDS OF MARPLE NEWTOWN TRAILS

Existing Trails



Veterans Park

Kent Park

Marple Township Public Opinion Survey

In the past year, about how many times have you used a walking or biking trail, either nearby or somewhere else?

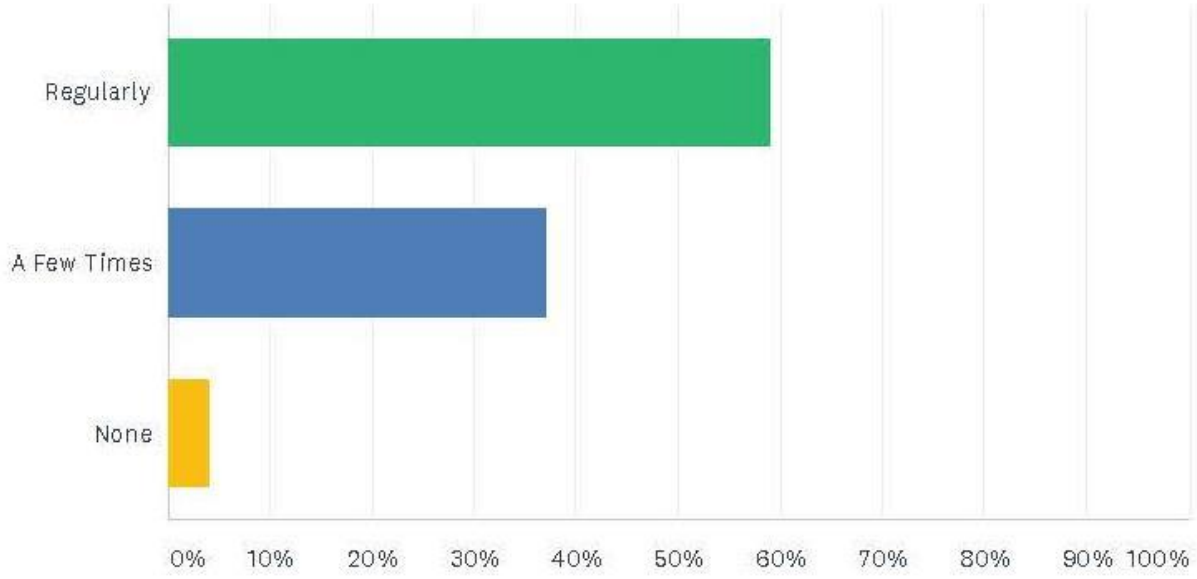

Marple Township Public Opinion Survey

If there was a walking/biking trail nearby and convenient to use, how often do you think you would use it?

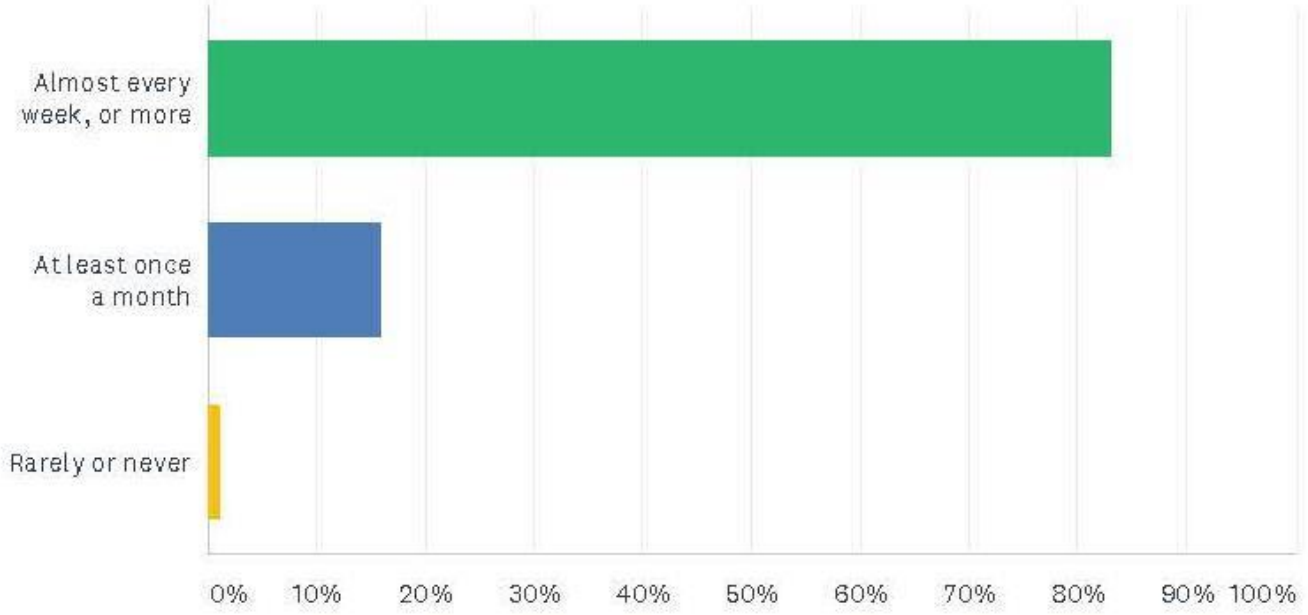

Marple Township Public Opinion Survey

Do you think Marple Township should have more trails for walking and biking?

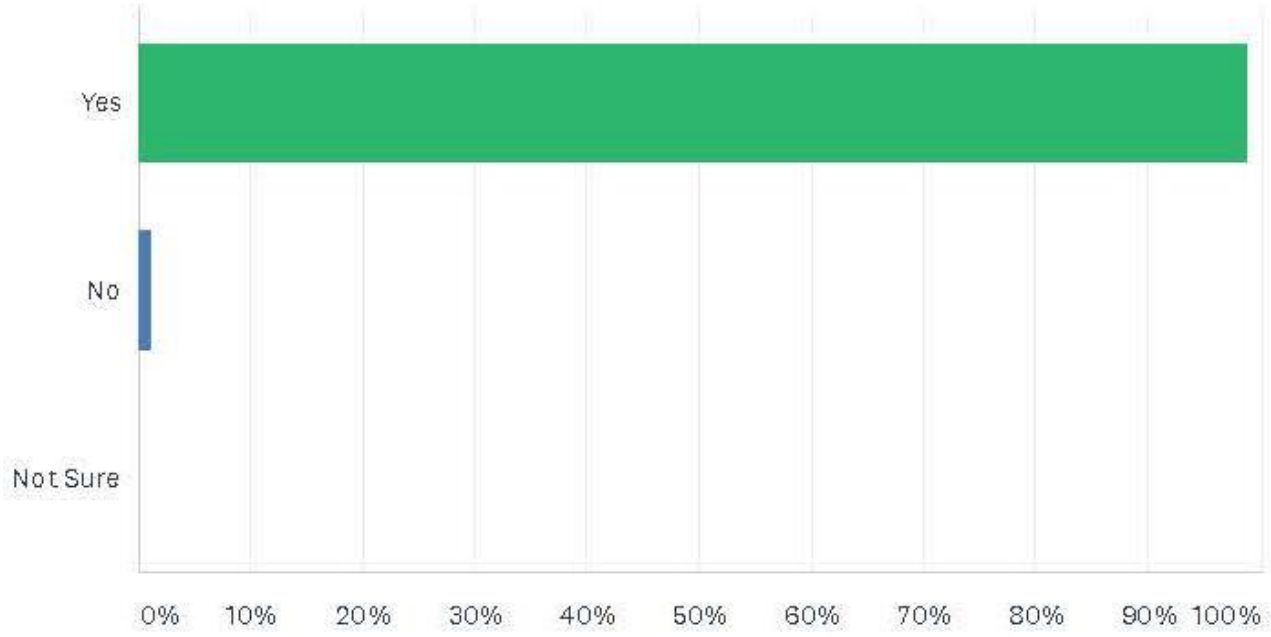

Marple Township Public Opinion Survey

Do you think the Township should invest Township funds to develop more trails?

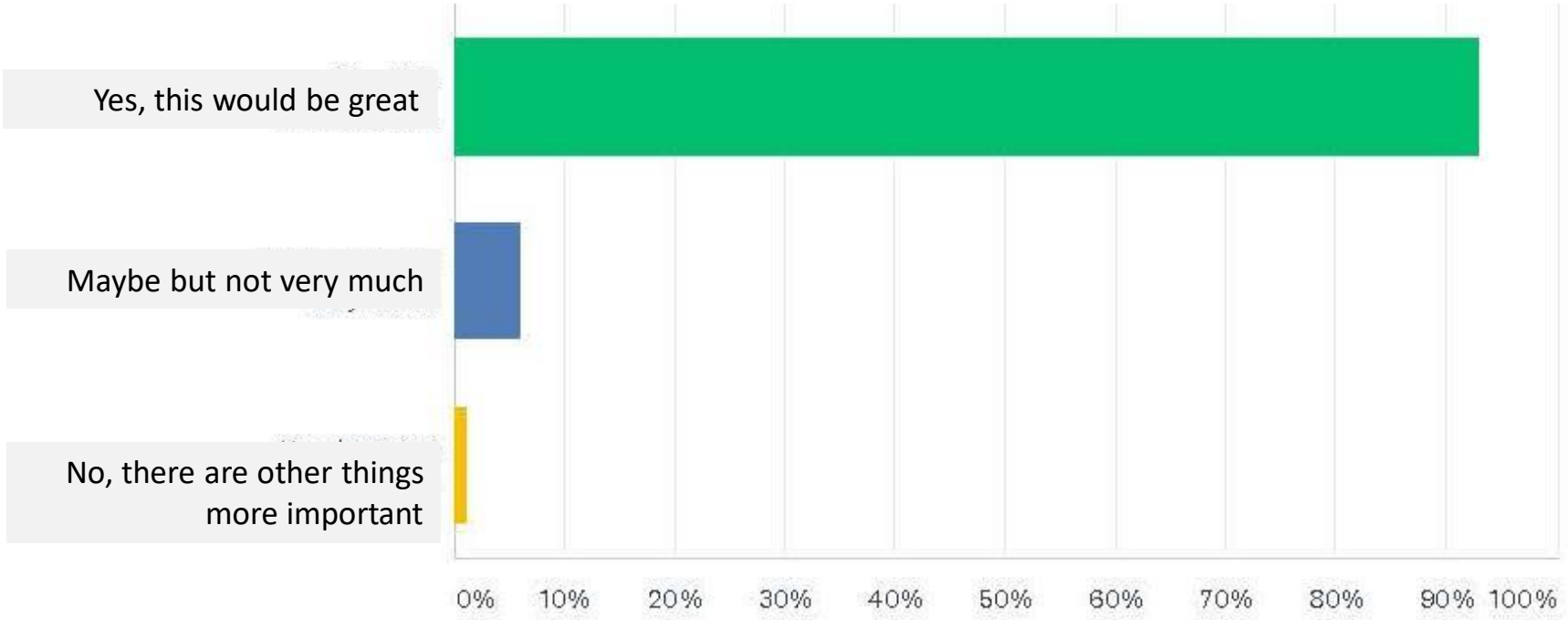

Common Opportunities for Trails

Abandoned Railways

Utility Corridors

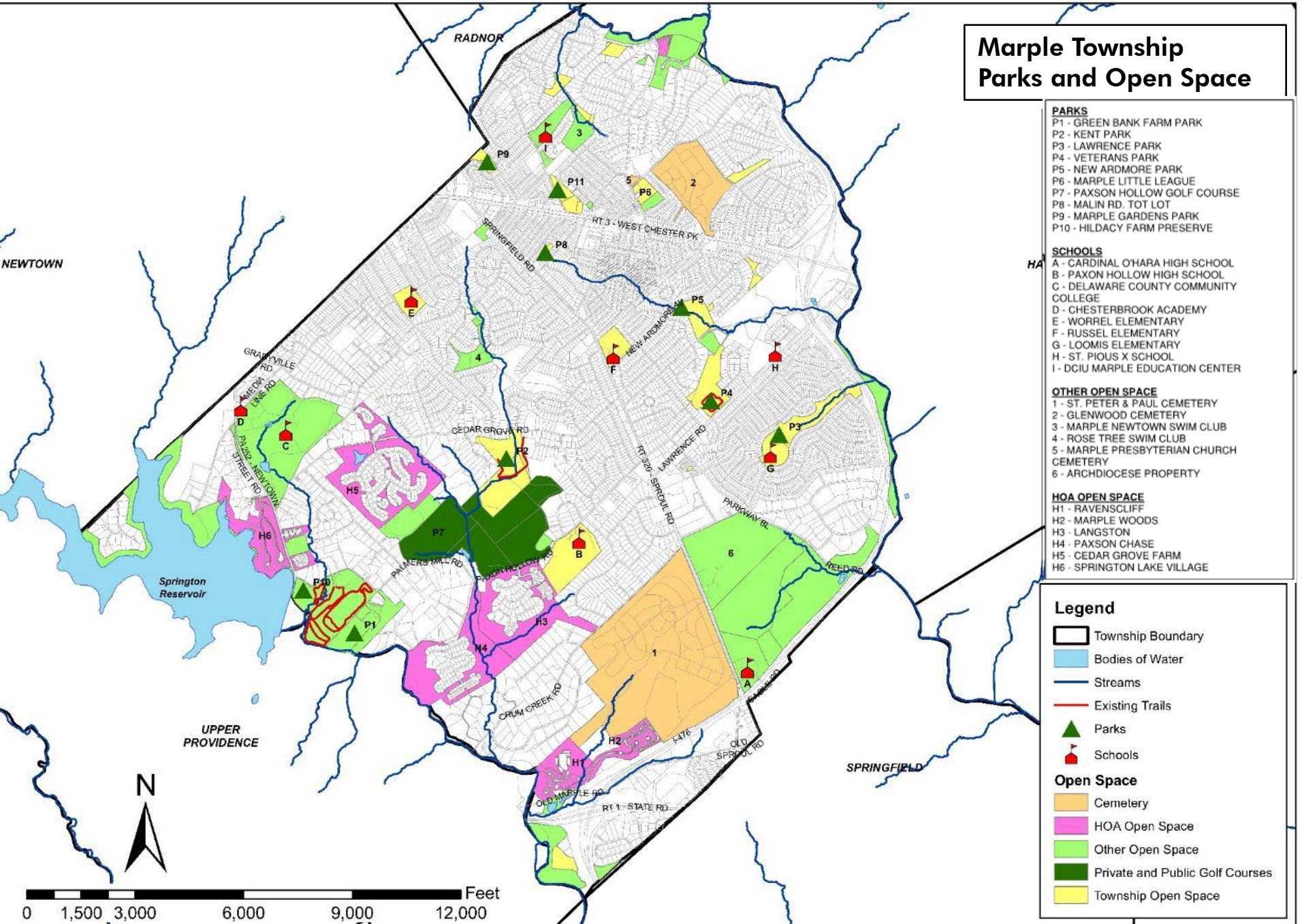
Marple Township
Parks and Open Space
PARKS
P1 - GREEN BANK FARM PARK
P2 - KENT PARK
P3 - LAWRENCE PARK
P4 - VETERANS PARK
P5 - NEW ARDMORE PARK
P6 - MARPLE LITTLE LEAGUE
P7 - PAXSON HOLLOW GOLF COURSE
P8 - MALIN RD. TOT LOT
P9 - MARPLE GARDENS PARK
P10 - HILDACY FARM PRESERVE
SCHOOLS
A - CARDINAL O'HARA HIGH SCHOOL
B - PAXON HOLLOW HIGH SCHOOL
C - DELAWARE COUNTY COMMUNITY COLLEGE
D - CHESTERBROOK ACADEMY
E - WORREL ELEMENTARY
F - RUSSEL ELEMENTARY
G - LOOMIS ELEMENTARY
H - ST. PIOUS X SCHOOL
I - DCIU MARPLE EDUCATION CENTER
OTHER OPEN SPACE
1 - ST. PETER & PAUL CEMETERY
2 - GLENWOOD CEMETERY
3 - MARPLE NEWTOWN SWIM CLUB
4 - ROSE TREE SWIM CLUB
5 - MARPLE PRESBYTERIAN CHURCH CEMETERY
6 - ARCHDIOCESE PROPERTY
HOA OPEN SPACE
H1 - RAVENSCLIFF
H2 - MARPLE WOODS
H3 - LANGSTON
H4 - PAXSON CHASE
H5 - CEDAR GROVE FARM
H6 - SPRINGTON LAKE VILLAGE
Legend
Township Boundary
Bodies of Water
Streams
Existing Trails
Parks
Schools
Open Space
Cemetery
HOA Open Space
Other Open Space
Private and Public Golf Courses
Township Open Space
RADNOR
NEWTOWN
UPPER PROVIDENCE
SPRINGFIELD
Springton Reservoir
SPRINGFIELD RD
RT 3 - WEST CHESTER PK
NEW ARDMORE AV
GRANGEVILLE RD
MEDIA LINE RD
PA252 - NEWTOWN STREET RD
CEDAR GROVE RD
RT 320 - SPROUL RD
LAWRENCE RD
PARKWAY BL
REED RD
PALMERS MILL RD
PAXON HOLLOW RD
CRUM CREEK RD
I476
OLD SPROUL RD
OLD MARPLE RD
RT 1 - STATE RD
N
0
1,500
3,000
6,000
9,000
12,000
Feet

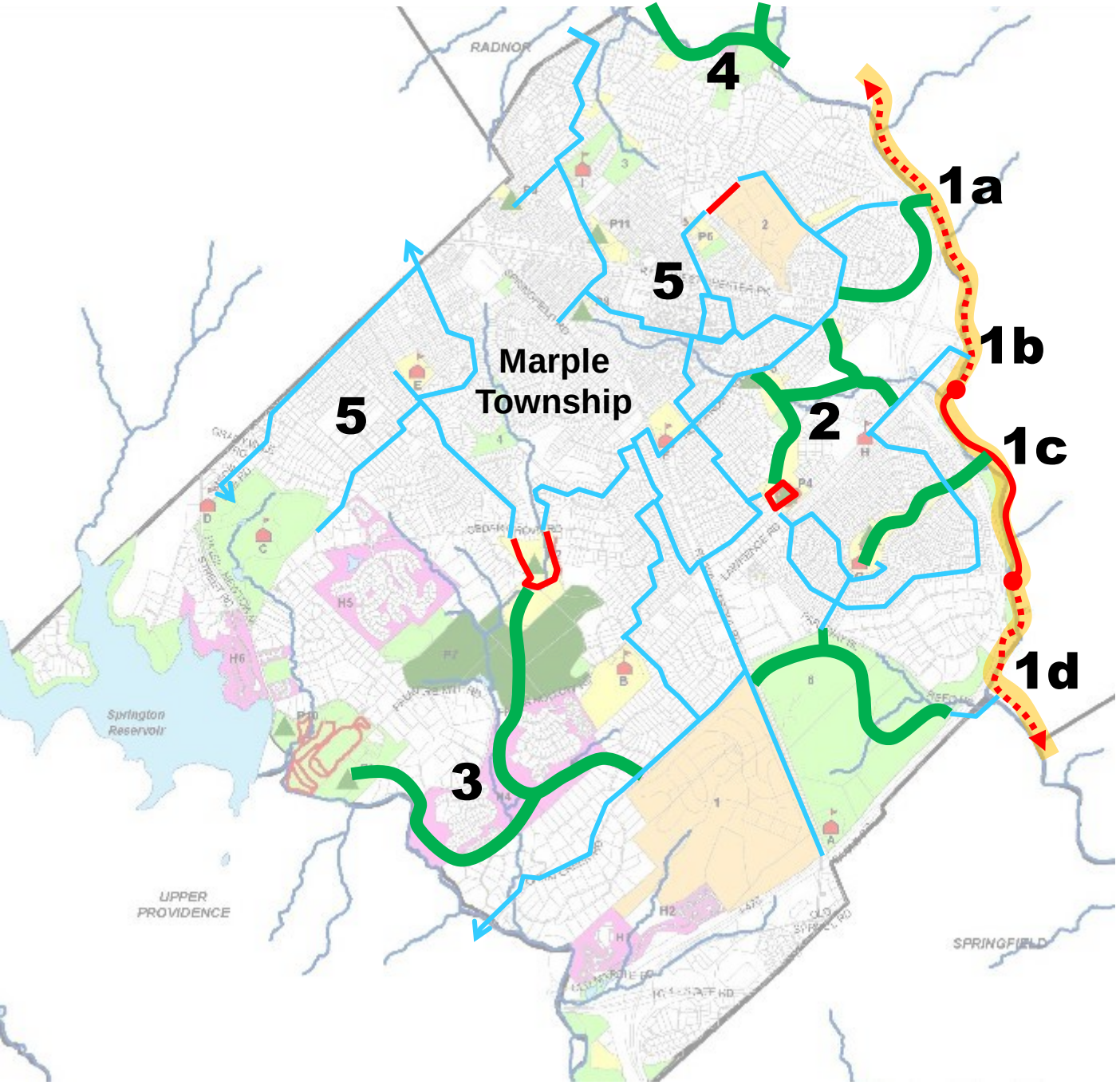

Marple Township Trail Opportunities

Legend

- Existing Trail
- Potential Off-Road Trail
- Potential Bike-Friendly Street
- Darby Creek Trail

1. Darby Creek Trail Connections
2. Veterans Park Connections
3. West of Sproul Rd. off-street connections
4. North to Radnor connection
5. Bike-friendly streets connections

dvrpc THE CIRCUIT TRAILS

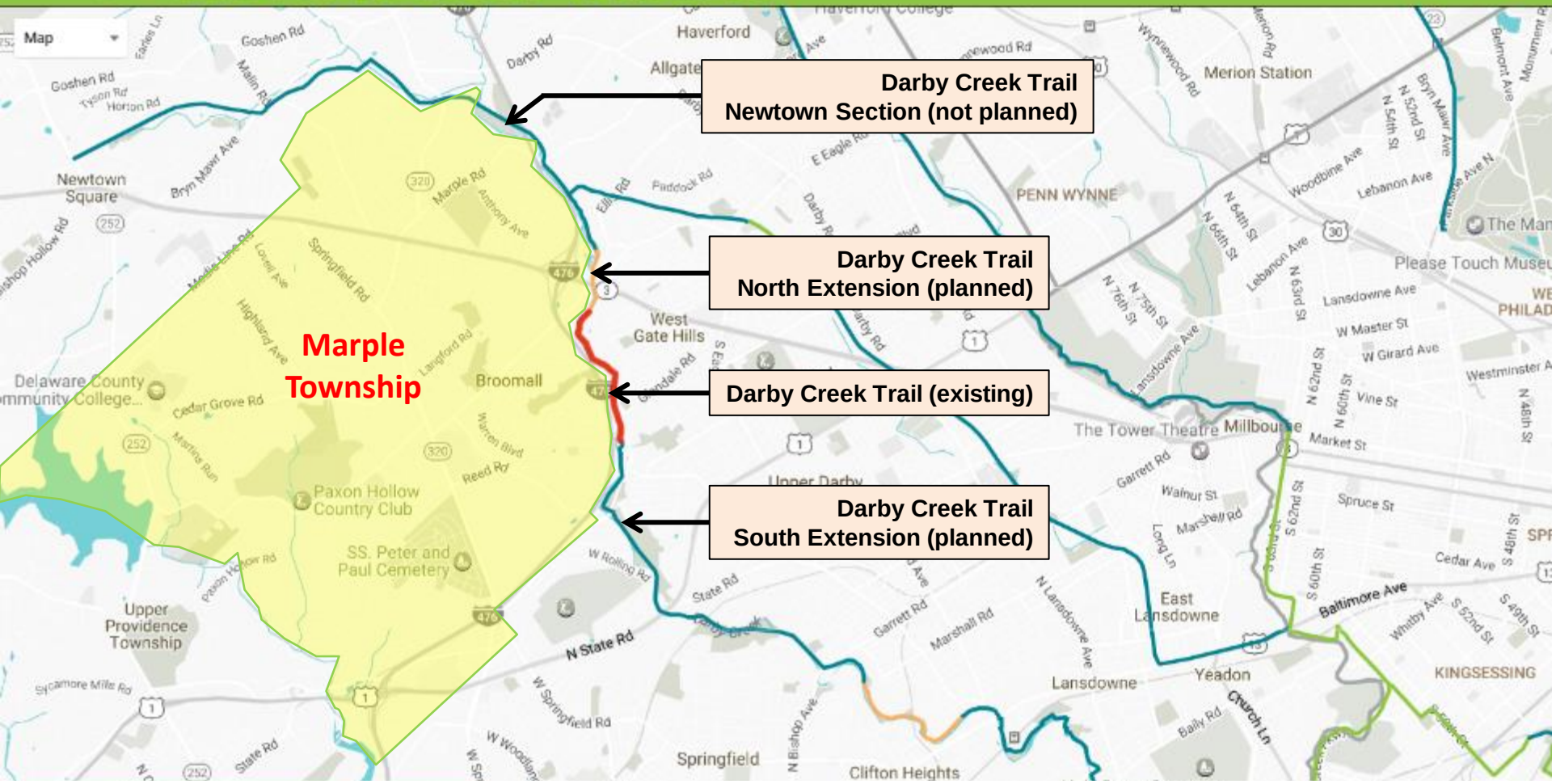

the Circuit

Darby Creek Trail
Planned Extension

Darby Creek Trail
Planned Extension

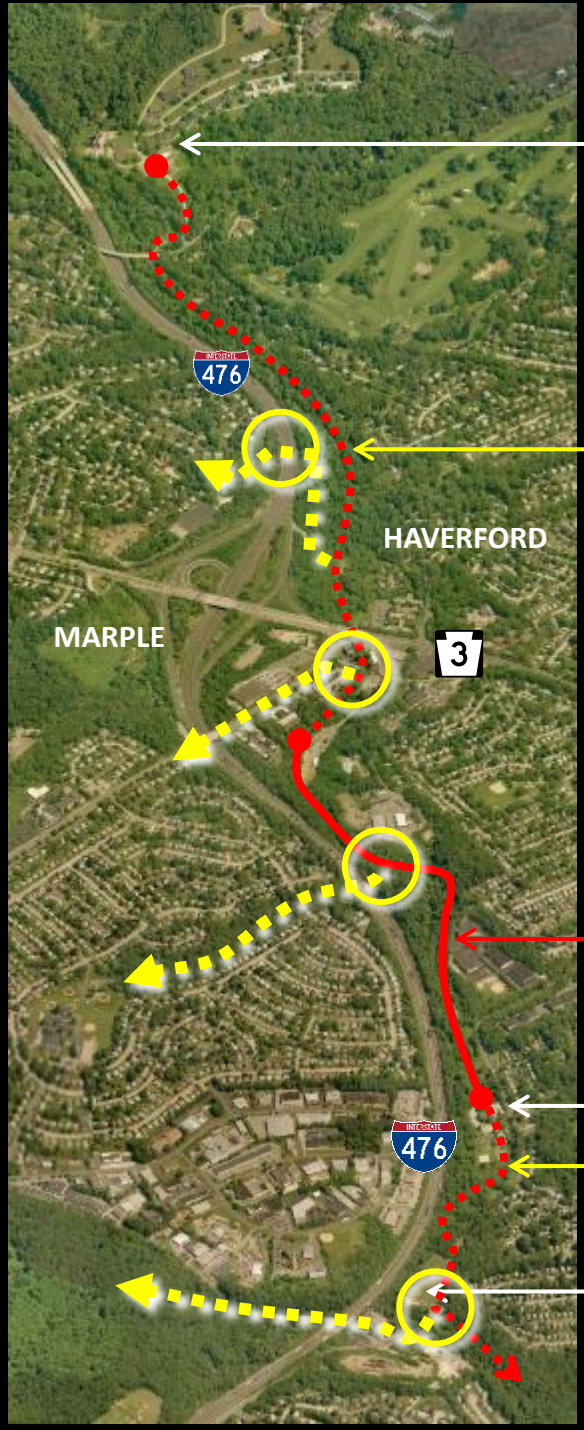

Haverford Reserve

Proposed
Darby Creek Trail
(north segment)

Existing
Darby Creek Trail
(center segment)

Merry Place

Proposed
Darby Creek Trail
(south segment)

McDonald Field

Potential Crossings

1. Existing tunnel Under I-476 (Gamma Swim Club)
2. Potential Pedestrian Bridge Old West Chester Pike
3. Existing tunnel Under I-476 (Lawrence Park)
4. Reed Road

1 Existing tunnel Under I-476 (former Gamma Swim Club property)

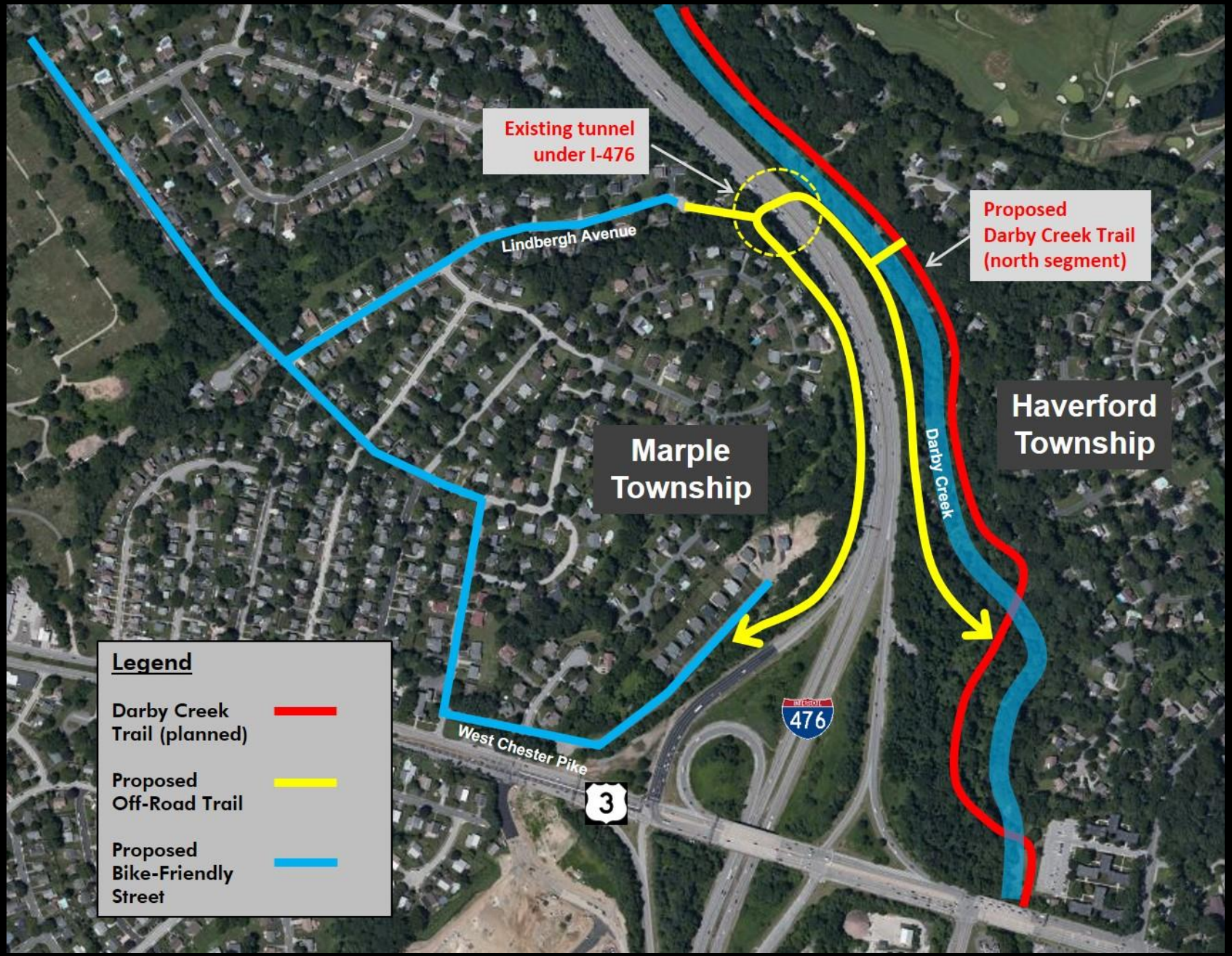

1 Existing tunnel Under I-476 (former Gamma Swim Club property)

South of Route 3

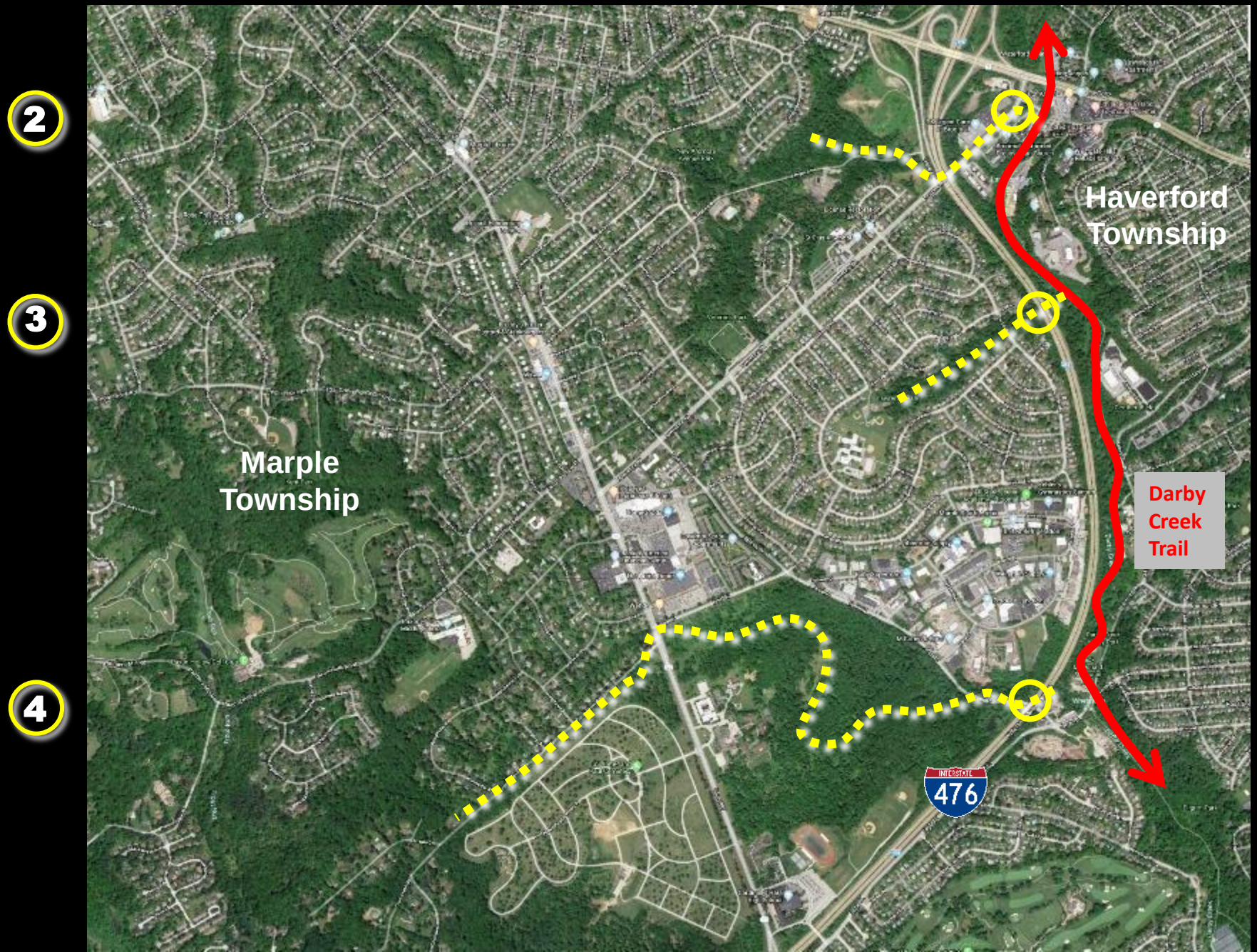

2 New Pedestrian Bridge at old West Chester Pike

Lawrence Road

Potential New Pedestrian Bridge over Darby Creek

Darby Creek Trail

3

Old West Chester Pike

3 Lawrence Park Crossing under I-476, and neighborhood connections

3 Lawrence Park Crossing under I-476



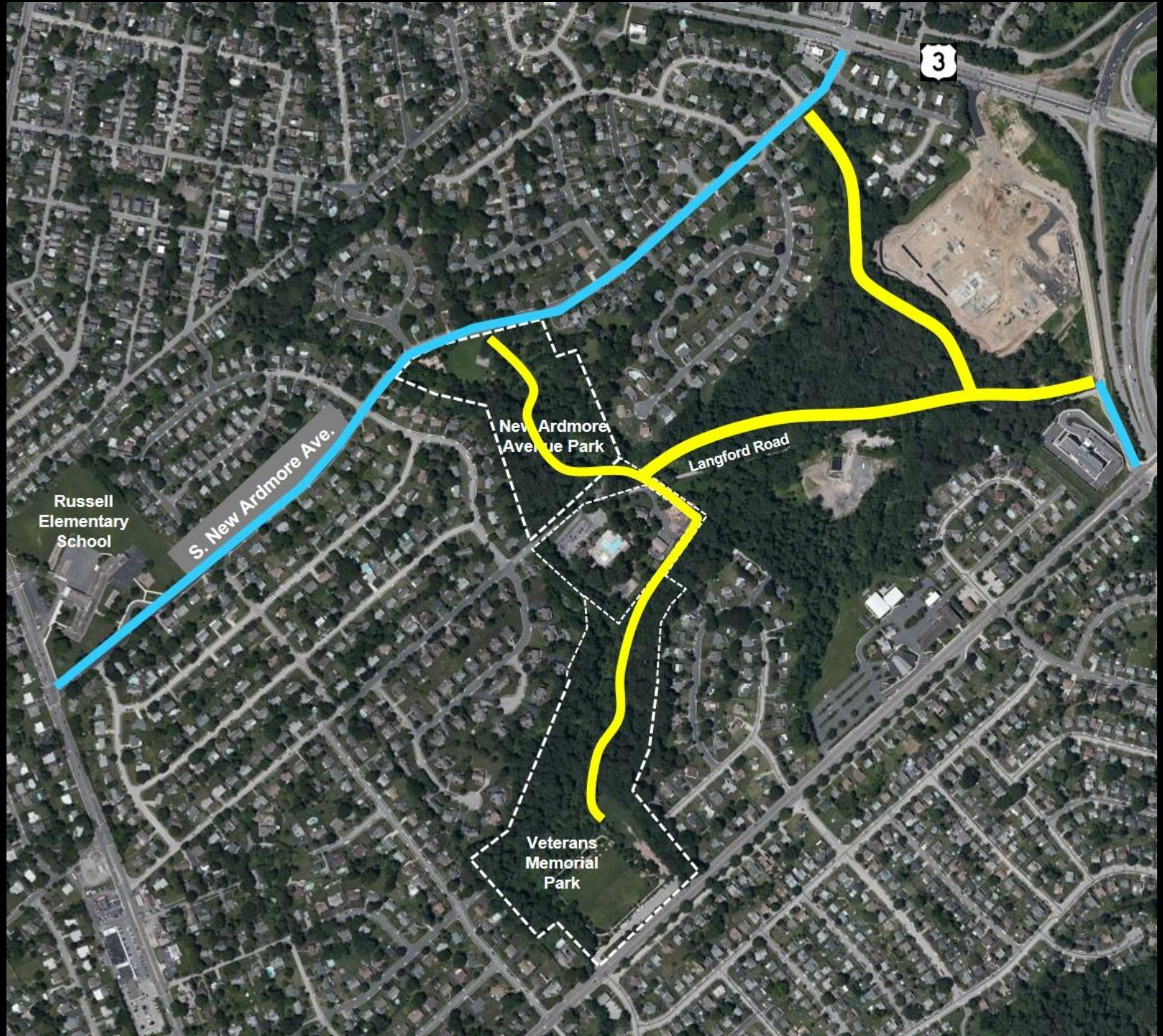
3
S. New Ardmore Ave.
Russell Elementary School
New Ardmore Avenue Park
Langford Road
Veterans Memorial Park

4 Reed Road Crossing under I-476

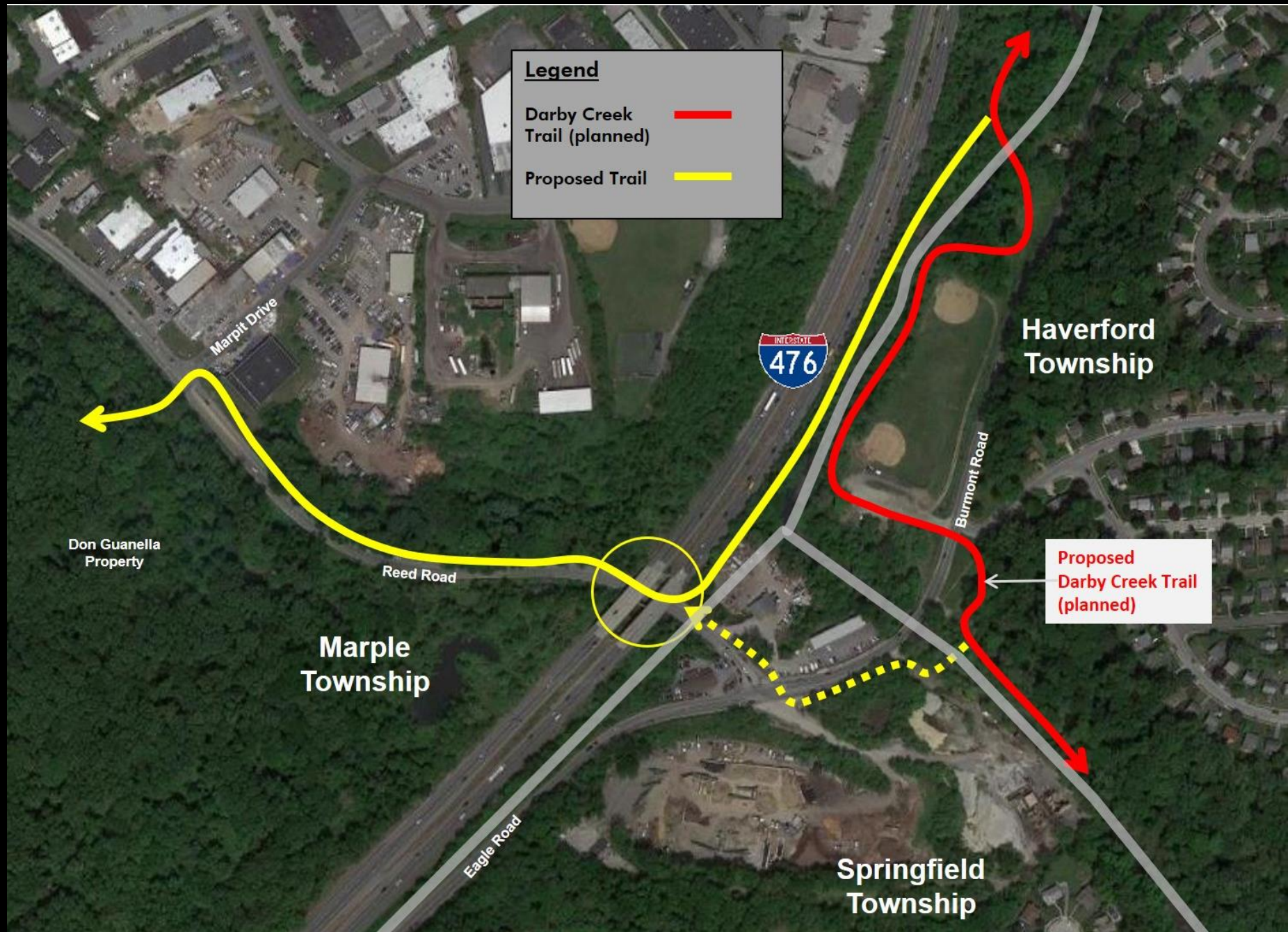

The Home Depot
Parkway Dr
Reed Rd
Reed Rd
Reed Rd
Reed Rd
Wendy's
Lee Dr
Reed Rd
Produce Junction
Sussex Blvd
M Cohen & Sons
Margi Dr
Reed Rd
Reed Rd
Veterans Memorial Hwy
Eagle Rd
Ridge Ln
W Rolling Rd
Eagle Rd
Foulke Ln
Hemlock Ln
Foulke Ln
Lukens Ln
Hemlock Ln
476
Sproul Rd
Cardinal O'Hara High School
Eagle Rd
Foulke Ln
Hemlock Ln
Google

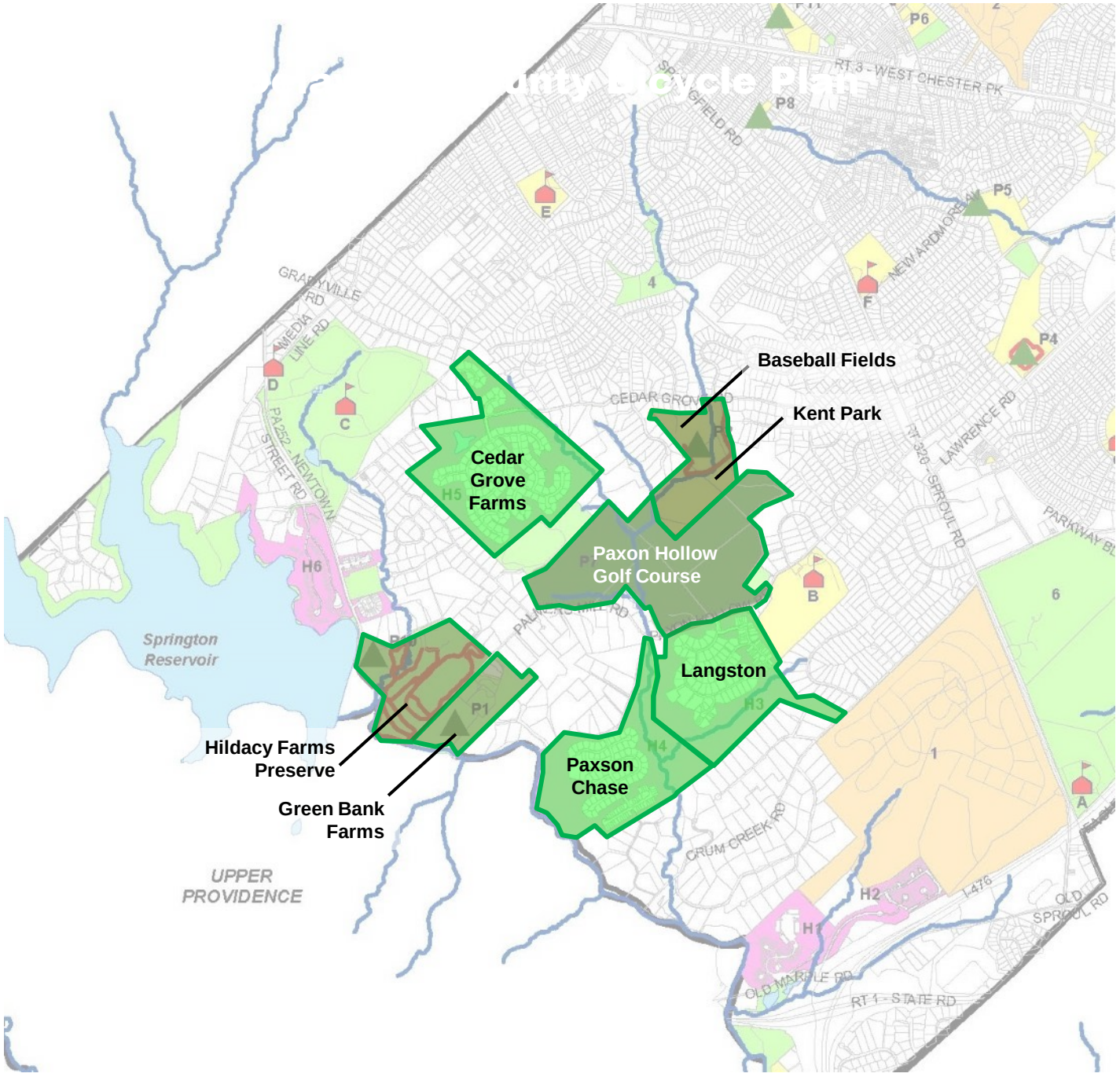

Marple Township Parks and Open Space

Legend

- Township Boundary
- Bodies of Water
- Streams
- Existing Trails
- Parks
- Schools

Open Space

- Cemetery
- HOA Open Space
- Other Open Space
- Private and Public Golf Courses
- Township Open Space

PARKS
P1 - GREEN BANK FARM PARK
P2 - KENT PARK
P3 - LAWRENCE PARK
P4 - VETERANS PARK
P5 - NEW ARDMORE PARK
P6 - MARPLE LITTLE LEAGUE
P7 - PAXSON HOLLOW GOLF COURSE
P8 - MALIN RD. TOT LOT
P9 - MARPLE GARDENS PARK
P10 - HILDACY FARM PRESERVE

SCHOOLS
A - CARDINAL O'HARA HIGH SCHOOL
B - PAXON HOLLOW HIGH SCHOOL
C - DELAWARE COUNTY COMMUNITY COLLEGE
D - CHESTERBROOK ACADEMY
E - WORREL ELEMENTARY
F - RUSSEL ELEMENTARY
G - LOOMIS ELEMENTARY
H - ST. PIOUS X SCHOOL
I - DCIU MARPLE EDUCATION CENTER

OTHER OPEN SPACE
1 - ST. PETER & PAUL CEMETERY
2 - GLENWOOD CEMETERY
3 - MARPLE NEWTOWN SWIM CLUB
4 - ROSE TREE SWIM CLUB
5 - MARPLE PRESBYTERIAN CHURCH CEMETERY
6 - ARCHDIOCESE PROPERTY

HOA OPEN SPACE
H1 - RAVENSCLIFF
H2 - MARPLE WOODS
H3 - LANGSTON
H4 - PAXSON CHASE
H5 - CEDAR GROVE FARM
H6 - SPRINGTON LAKE VILLAGE

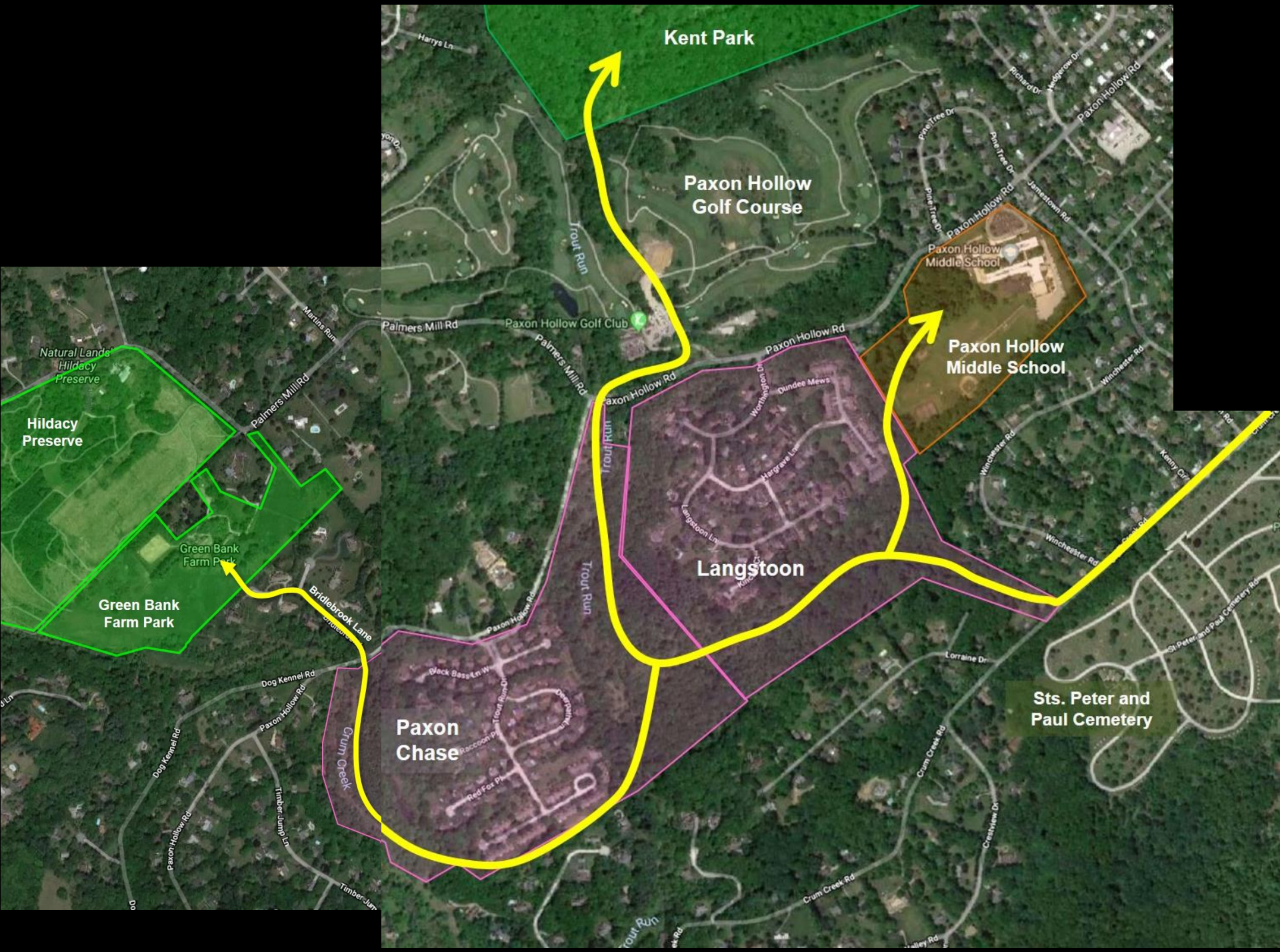
Kent Park
Paxon Hollow Golf Course
Paxon Hollow Middle School
Langstoon
Paxon Chase
Sts. Peter and Paul Cemetery
Hildacy Preserve
Green Bank Farm Park
Natural Lands' Hildacy Preserve
Paxon Hollow Golf Club
Paxon Hollow Middle School
Trout Run
Palmers Mill Rd
Paxon Hollow Rd
Bridlebrook Lane
Crum Creek
Dog Kennel Rd
Timber Jump Ln
Harrys Ln
Pine Tree Dr
Jamestown Rd
Winchester Rd
Lorraine Dr
Crum Creek Rd
Crestview Dr
Black Bass Ln W
Red Fox Pl
Hargrave Ln
Langstoon Ln
Dundee Mews
Worthington Dr
Martins Run
Richard Dr
Hedgerow Dr
Kenny Cir
St Peter and Paul Cemetery Rd



Marple Township
Township Trails Master Plan
2020

Prepared by:
Pennoni
1900 Market Street, suite 300
Philadelphia, PA 19103

Prepared for:
Marple Township
227 Sproul Road
Broomall, PA 19008

Pennoni