


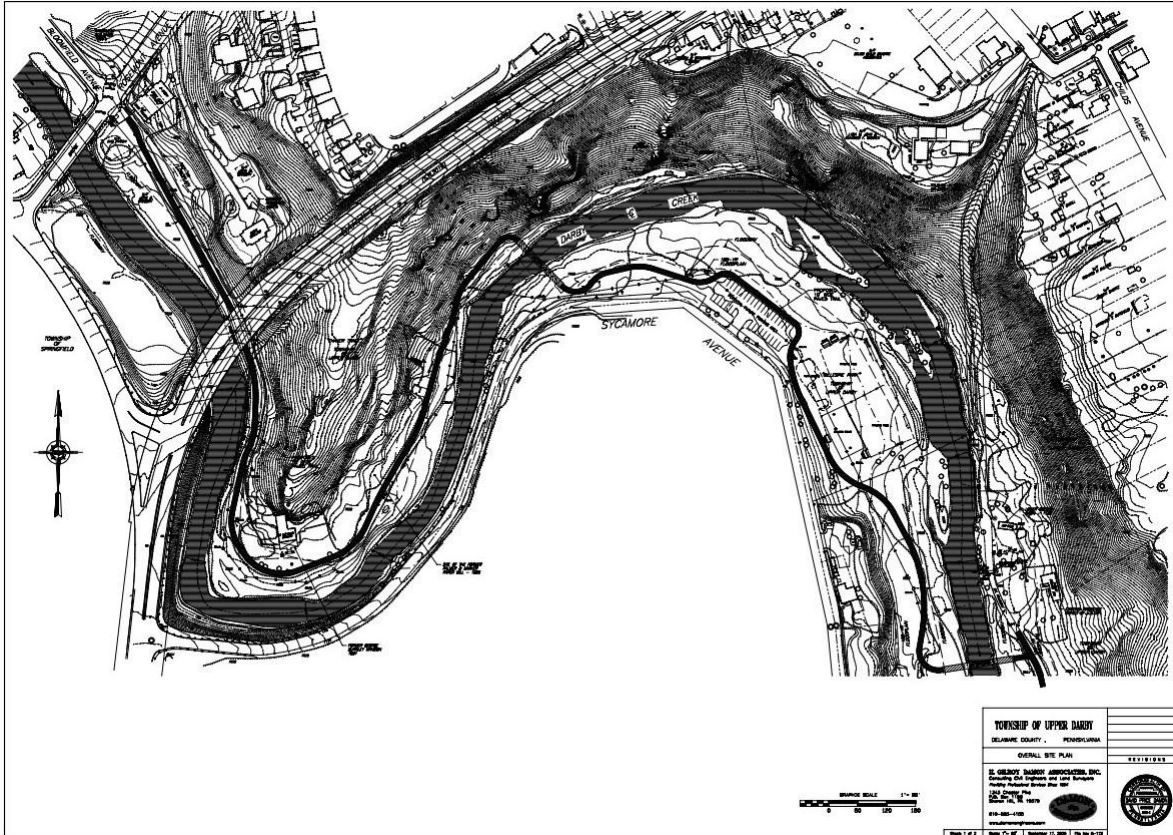

Upper Darby Presentation for Western Philadelphia Suburbs Trail Summit



Mayor Barbarann Keffer
Upper Darby Township
100 Garrett Road
Upper Darby, PA 19082
www.upperdarby.org


[illegible][illegible]

Darby Creek Trail



Goats assisting with brush maintenance at Gillespie Park, August 2020

Upper Darby Underground Railroad Trail



This walking tour covers seven points of interest along the historic Underground Railroad in Upper Darby. It spans 4.5 miles and can be completed in approximately 1.5 hours.

Locations on map (left to right):

1. Garrett House/Thornfield, 3218 Garrett Rd., Drexel Hill
2. Riverview House/Cleveland Farm (now Holy Child Academy), 475 Shadeland Ave, Drexel Hill
3. Riverview Farm/Museum at Arlington Cemetery, 2900 State Rd., Drexel Hill
4. Hoodland/Sellers Library, 76 S State Rd., Upper Darby
5. Former location of Howard House (now Pica), 7803 West Chester Pike, Upper Darby
6. Sellers Hall, 150 Hampden Rd., Upper Darby
7. Friends Cemetery, 236 Powell Lane, Upper Darby

