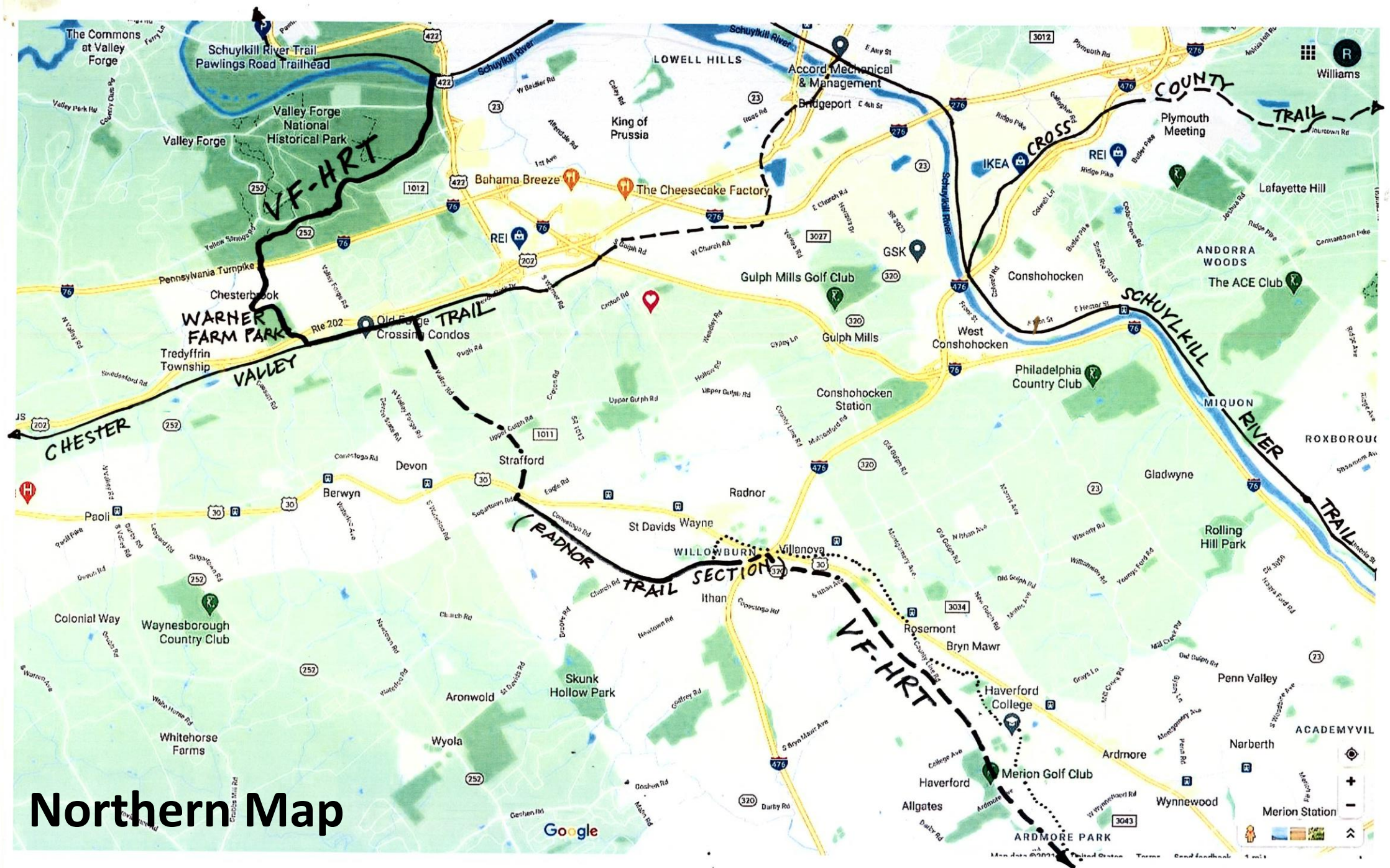


# Philadelphia Western Suburbs Trail Summit

February 6, 2021



## Valley Forge to Heinz Refuge Trail



Northern Map



**Sullivan Bridge Over the Schuylkill**



**National Memorial Arch**

# Wilson Farm Park



# Chester Valley Trail



**West  
Valley  
Road**





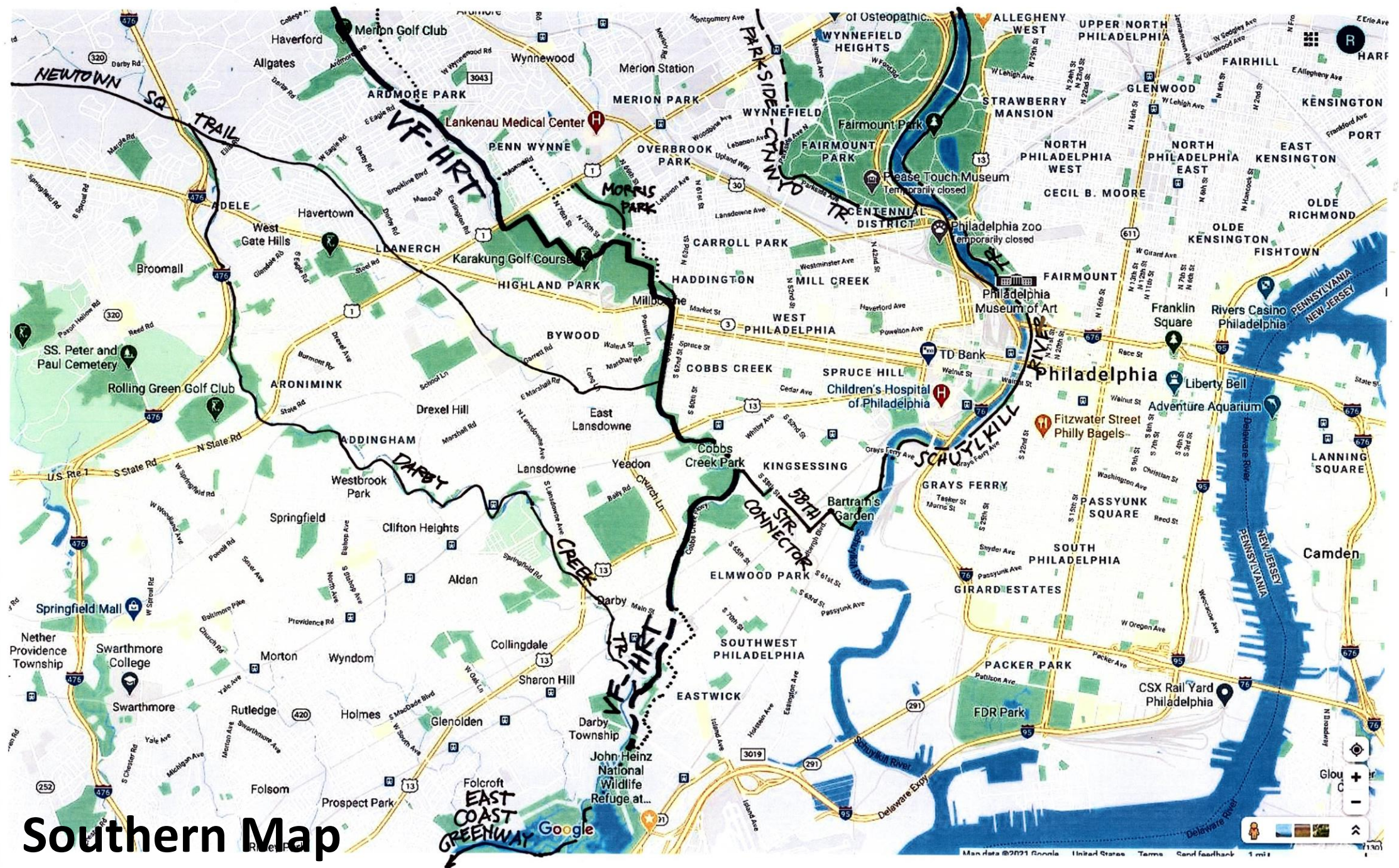
**The Radnor Trail**

# Norristown High Speed Line with Existing Access Path





**Footbridge over Railroad Avenue – Entry to the Haverford Campus**



Southern Map



Karakung Dr

# The Grange



Haverford Township  
Historical Society

# Cobbs Creek Golf Course.





**Existing Path in the Haddington Woods**



**Existing Cobbs Creek Trail at 63<sup>rd</sup> and Market Streets**



**The Cobbs Creek Trail Below Baltimore Avenue**

# Mt. Moriah Cemetery






**Cobbs Creek Parkway and Trail – Before and After**

# Eastwick Park





**Eastwick Entrance – John Heinz National Wildlife Refuge**

# John Heinz NWR

