

**THE
CIRCUIT
TRAILS**

**Moving The Circuit Forward to Reach
500 Miles by 2025**

Reaching 500 Miles by 2025




Patrick Monahan
Regional Organizer

THE
CIRCUIT
TRAILS

What are the Circuit Trails?

- Multi-use trail network
- Connects people to jobs, communities, parks and waterways
- Interconnected network covering the nine-county region
- Connects to the East Coast Greenway, linking the region north through NYC and south through Washington, DC

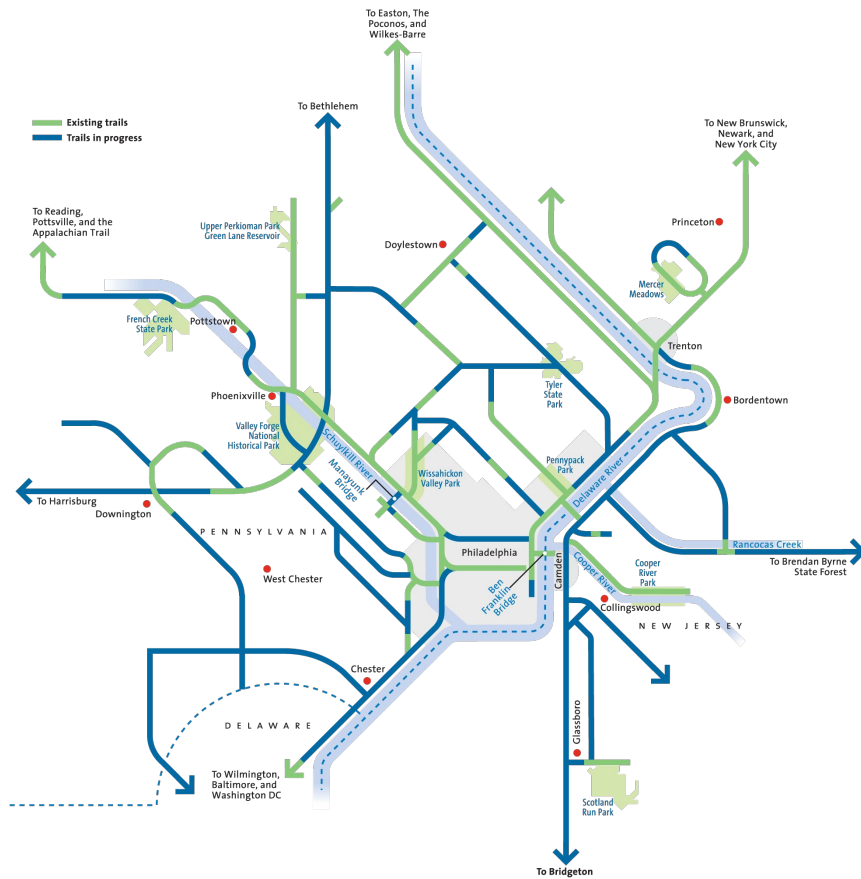


Regional Benefits



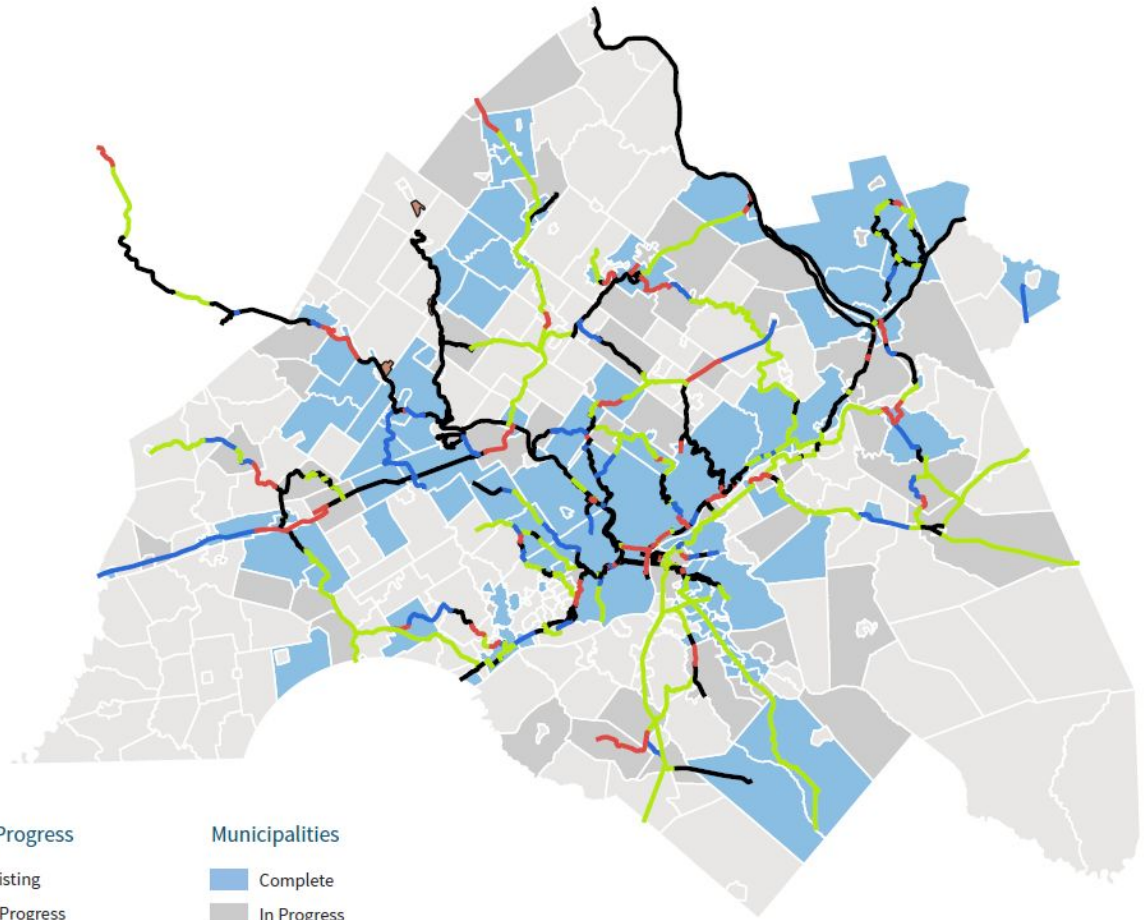
- Making our region a desirable place to live and work
- Linking communities
- Connecting residents to green space and waterways
- Providing alternative transportation options
- Contributing to economic development

The Circuit Trails



The Circuit Trails

500 Miles by
2025
Action Plan



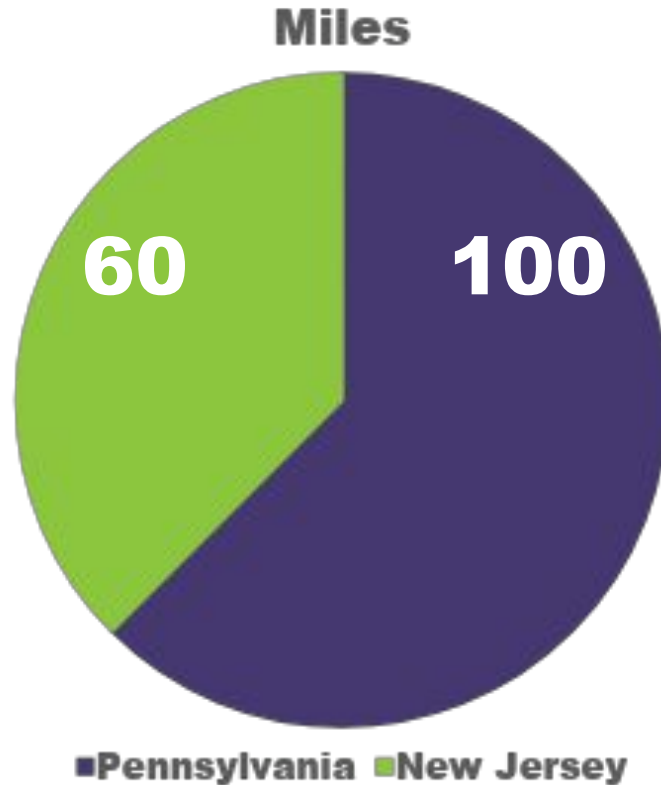
Circuit Progress

- Existing
- In Progress
- Pipeline
- Planned

Municipalities

- Complete
- In Progress
- Municipalities

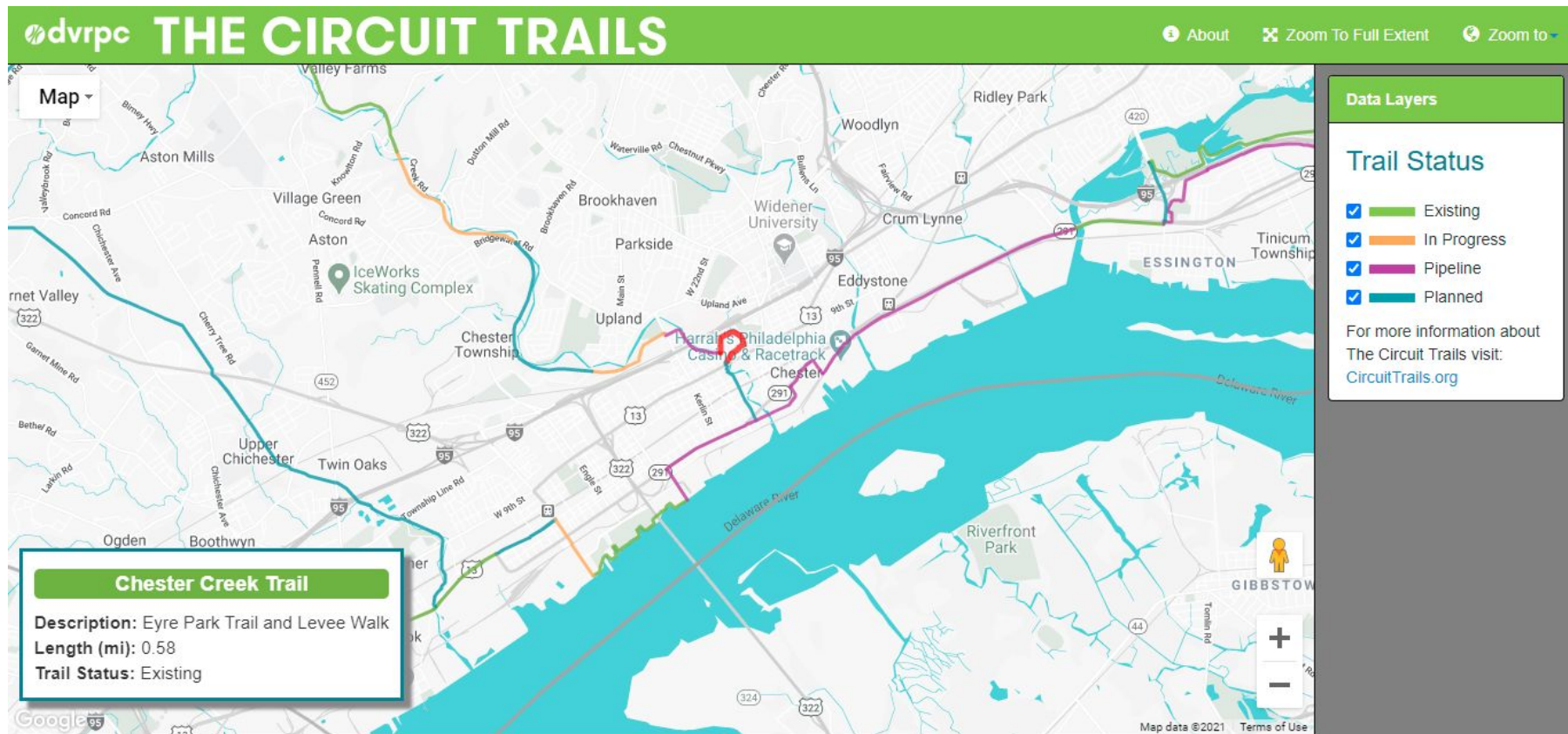
How do we get there?



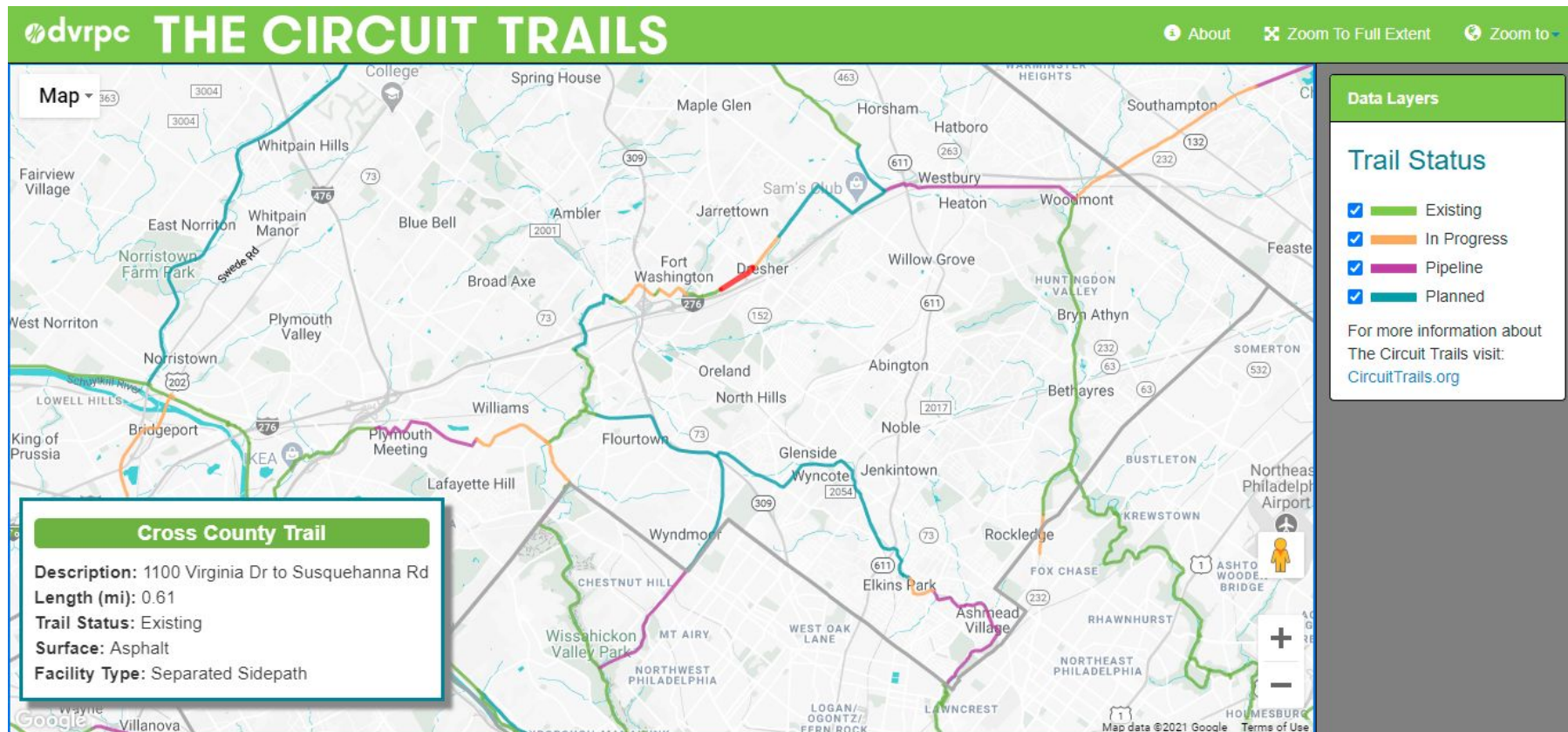
Trail Openings from 2020

THE
CIRCUIT
TRAILS

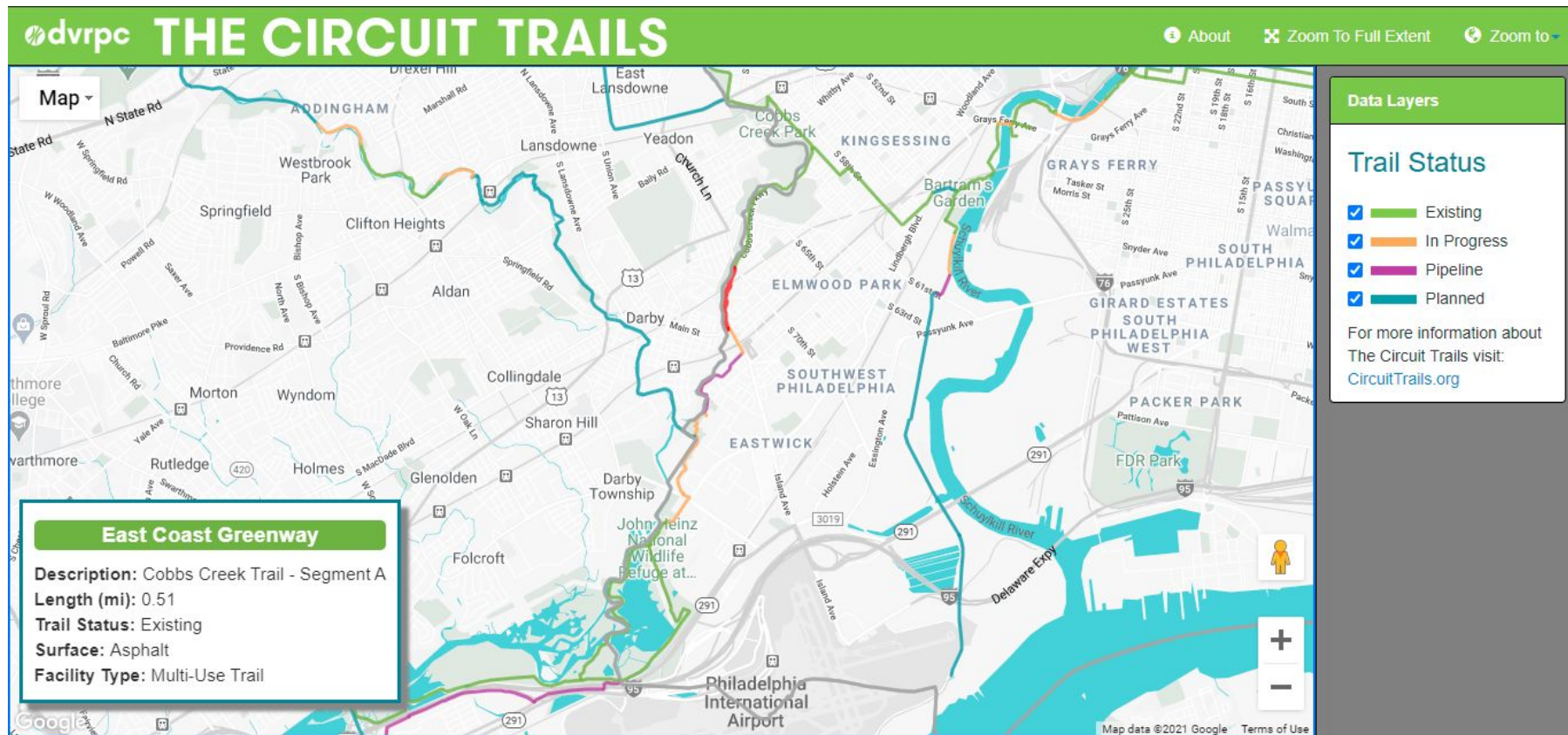
Trail Openings from 2020



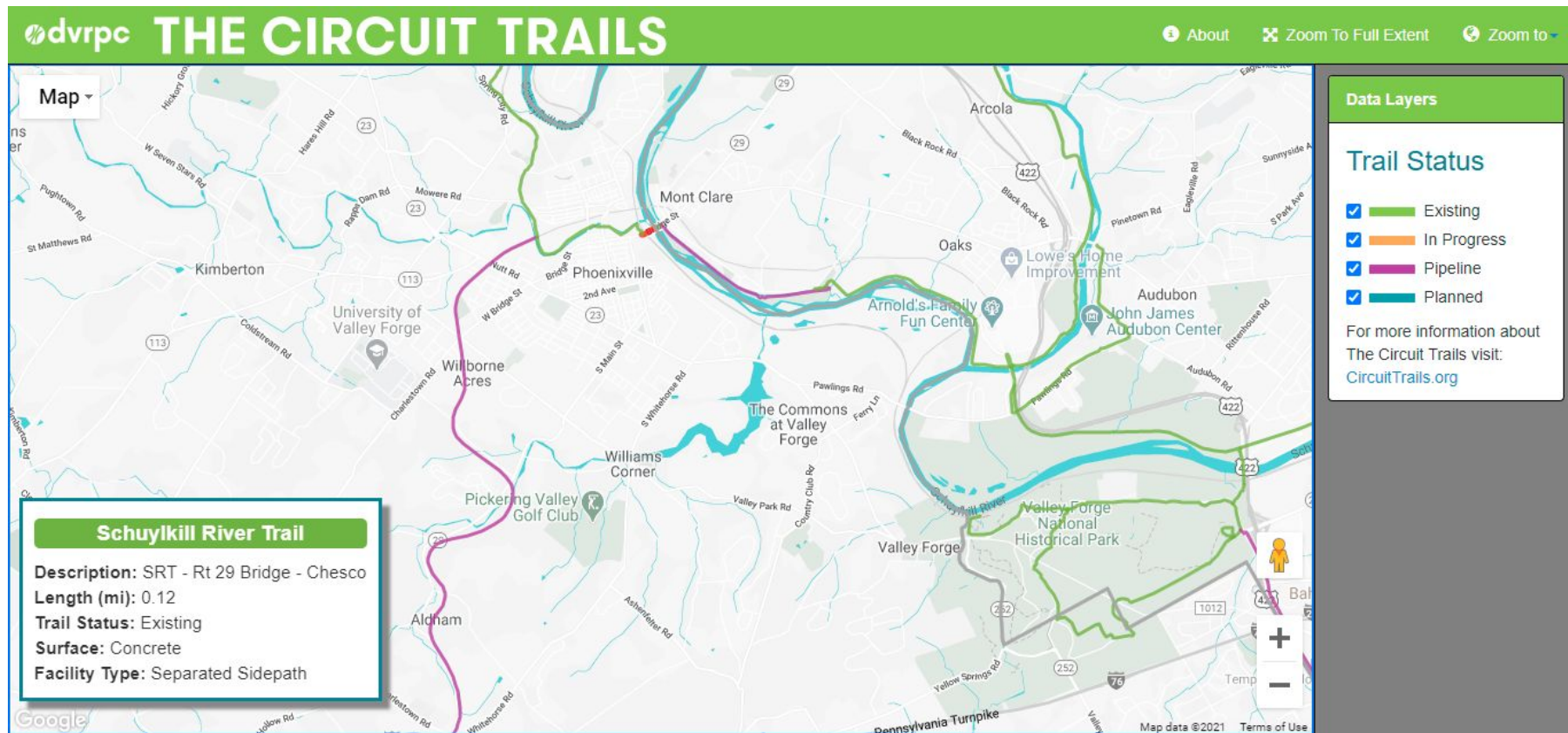
Trail Openings from 2020



Trail Openings from 2020



Trail Openings from 2020



What's in Progress and in the Pipeline?

THE
CIRCUIT
TRAILS

What's in Progress and in the Pipeline in Delaware?


County	Trail	Segment Description	Status	Miles
Delaware	Chester Creek Trail	Kerlin St to Incinerator Rd	In Progress	0.72
Delaware	Chester Creek Trail	Bridgewater Rd to Creek Rd	In Progress	1.31
Delaware	Darby Creek Trail	Baltimore Ave to Kent Park	In Progress	0.31
Delaware	Darby Creek Trail	Swedish Cabin to Rosemont	In Progress	0.30
Delaware	East Coast Greenway	Marcus Hook Bike Lanes	In Progress	0.26
Delaware	East Coast Greenway	Chester City - Highland Ave/4th Street to Waterfront	In Progress	0.52
Delaware	Octoraro Trail	Concord Rd to Route 202	In Progress	2.58
Delaware	Chester Creek Trail	Lenni Rd to Wawa Station	Pipeline	0.72
Delaware	Chester Creek Trail	9th Street to Kerlin Street	Pipeline	0.55
Delaware	Darby Creek Trail	Pilgrim Park to Merry Place	Pipeline	0.79
Delaware	Darby Creek Trail	West Chester Pike Underpass to Haverford Reserve	Pipeline	1.85
Delaware	Darby Creek Trail	West Chester Pike Underpass	Pipeline	0.47
Delaware	East Coast Greenway	Chester Branch Rail Trail - Morton Ave to Darby Ck	Pipeline	2.34
Delaware	East Coast Greenway	Chester City - 2nd Ave/Norris St to Crosby St	Pipeline	1.27
Delaware	East Coast Greenway	Chester City - Norris St/Waterfront to 2nd Ave	Pipeline	0.29
Delaware	East Coast Greenway	I-95 Wormhole	Pipeline	0.24
Delaware	East Coast Greenway	Airport Business Park to Jansen Ave	Pipeline	1.05
Delaware	East Coast Greenway	JHNWR to Airport Business Park	Pipeline	0.57
Delaware	Forge to Refuge	Jansen Ave to Manor Park	Pipeline	0.72
Delaware	Forge to Refuge	City Line Ave to Eagle/Wynnewood Rd	Pipeline	1.82
Delaware	Garnet Valley Greenway	Spring Mill Rd to Radnor Trail	Pipeline	0.82
Delaware	Newtown Rail Trail	Clayton Park to Route 202	Pipeline	3.20
Delaware	Octoraro Trail	Polecat Rd to Concord Rd	Pipeline	0.97
Delaware	Octoraro Trail	High Trail and Bridge	Pipeline	0.24
Total Miles				23.90

What's in Progress and in the Pipeline in Montgomery?

County	Trail	Segment Description	Status	Miles
Montgomery	Chester Valley Trail	CVT Extension East - Phase II	In Progress	3.75
Montgomery	Cross County Trail	Joshua Road to Wissahickon Trail	In Progress	1.13
Montgomery	Cross County Trail	Pennsylvania Ave to PA 309	In Progress	0.45
Montgomery	Cross County Trail	PA 309 Overpass to Life Time/TruMark Entrance	In Progress	0.20
Montgomery	Cross County Trail	Susquehanna Rd to Bantry Drive	In Progress	0.87
Montgomery	Liberty Bell Trail	Stony Creek Park to Andale Section	In Progress	0.37
Montgomery	Parkside/Cynwyd Trail	City Line Avenue to Montgomery Avenue	In Progress	0.47
Montgomery	Pennypack Trail	Byberry Road to County Line Road	In Progress	0.83
Montgomery	Power Line Trail	Horsham Rd to Montgomery Twp Gazebo Park	In Progress	0.13
Montgomery	Power Line Trail	Montgomery Twp Gazebo Park to 202 Parkway Trail	In Progress	0.28
Montgomery	Schuylkill River Trail	Route 422 to Industrial Highway	In Progress	0.70
Montgomery	Schuylkill River Trail	Stenton Avenue Sidepath	In Progress	0.81
Montgomery	Tookany Creek Trail	New 2nd Street to Mill Road	In Progress	0.55
Montgomery	Cross County Trail	Germantown Pike to Joshua Road	Pipeline	2.10
Montgomery	Cross County Trail	Powerline Trail to Byberry Road	Pipeline	3.17
Montgomery	Cynwyd Spur Trail	Cynwyd Spur	Pipeline	0.38
Montgomery	Gulf Road Connector	Chester Valley Trail to Valley Forge Loop Trail	Pipeline	2.18
Montgomery	Liberty Bell Trail	Hatfield Section - Vine Street to Lincoln Avenue	Pipeline	0.43
Montgomery	Power Line Trail	Biwood Rd to Horsham Rd	Pipeline	2.54
Montgomery	Schuylkill River Trail	Northwestern Avenue	Pipeline	0.55
Montgomery	Tookany Creek Trail	Cheltenham Avenue to Ashbourne Ave	Pipeline	1.30
Montgomery	Tookany Creek Trail	Ashbourne Road to Jenkintown Road	Pipeline	0.77
Montgomery	Tookany Creek Trail	Jenkintown Road to New Second Street	Pipeline	0.66
Total Miles				25.16

What's in Progress and in the Pipeline in Chester?

County	Trail	Segment Description	Status	Miles
Chester	Brandywine Creek Trail	Robbins Road to Johnstown Park	In Progress	0.59
Chester	Chester Valley Trail	Chester Valley Trail - 4a	In Progress	1.04
Chester	Schuylkill River Trail	SRT - RT 29 Bridge - Chesco	In Progress	0.12
Chester	Schuylkill River Trail	Parkerford Rd to Route 422	In Progress	4.11
Chester	Brandywine Creek Trail	P&T Trail to Robbins Rd	Pipeline	0.30
Chester	Chester Valley Trail	CVT Extension to Downingtown - P&T Line	Pipeline	6.68
Chester	Devault-Warner-Paoli	Paoli to Chester Valley Trail	Pipeline	1.35
Chester	Devault-Warner-Paoli	Chester Valley Trail to Devault Line	Pipeline	3.24
Chester	Devault-Warner-Paoli	Warner Spur to Schuylkill River Trail	Pipeline	5.60
Chester	Struble Trail	Chestnut Tree Rd to Honey Brook	Pipeline	3.85
Chester	Struble Trail	Dorlan's Mill Rd to Reeds Rd	Pipeline	1.23
Total Miles				28.11



RALLY FOR THE CIRCUIT TRAILS

500 MILES BY 2025

THE
CIRCUIT
TRAILS

A photograph of three women jogging on a paved trail. The woman on the left is wearing a blue long-sleeved shirt, a black vest, blue leggings, and pink socks. The woman in the middle is wearing a black jacket, black leggings, and a pink backpack. The woman on the right is wearing a black long-sleeved shirt, black leggings, and a pink headband. They are all smiling and appear to be in good spirits. The trail is surrounded by trees with vibrant autumn foliage in shades of yellow, orange, and red. A small stream flows alongside the trail on the right. The overall scene is bright and cheerful, suggesting a healthy and active lifestyle.

HOW YOU CAN HELP

**Send a Note of
Gratitude to the
County
Commissioners**

**Share Your Love
for Trails**

**Be active as a
'Circuit Citizen'
and 'Action
Team' member**

CIRCUIT TRAILS BUCKS COUNTY ACTION TEAM VIRTUAL MEETUP

THURSDAY, FEBRUARY 11 AT 6 P.M.



Upcoming Action Team Meetup

- **Bucks County—
February 11th**

Missed a County Meetup?

- circuittrails.org/delaware
- circuittrails.org/montgomery
- circuittrails.org/chester

Stay in the know!

circuittrails.org/get-involved

We can do this!

**THE
CIRCUIT
TRAILS**

Contact Info:
patrick@bicyclecoalition.org

**Moving The Circuit Forward to Reach
500 Miles by 2025**