


OPEN SPACE
& Environmental Resource Protection
PLAN

TOWNSHIP OF LOWER MERION
MONTGOMERY COUNTY, PENNSYLVANIA





LORING BUILDING PRODUCTS
Wolverine Vinyl Building
VINYL SIDINGS • SEAMLESS GUTTERS
DOORS & WINDOWS • SHEDS
ROOFING SUPPLIES





PHILADELPHIA
COUNTRY CLUB

SCHUYLKILL CENTER FOR
ENVIRONMENTAL EDUCATION

Valley Green ●

FLAT
ROCK
PARK

ROLLING
HILL PARK

MILL CREEK
VALLEY PARK

76

WISSAHICKON
VALLEY PARK

WESTMINSTER
CEMETERY

Cynwyd
Heritage
Trail

WEST LAUREL
HILL CEMETERY

West Conshohocken

Miquon

Upper Roxborough

Shawmont

Roxborough

Glen Willow

Highland

Saint Martins

Mount Airy

Mount Pleasant

Allen Lane

West Mount Airy

Germantown

Manayunk
Bridge

Manayunk

Towpath
Bridge

Pencoyd
Bridge

Wissahickon
Bridge

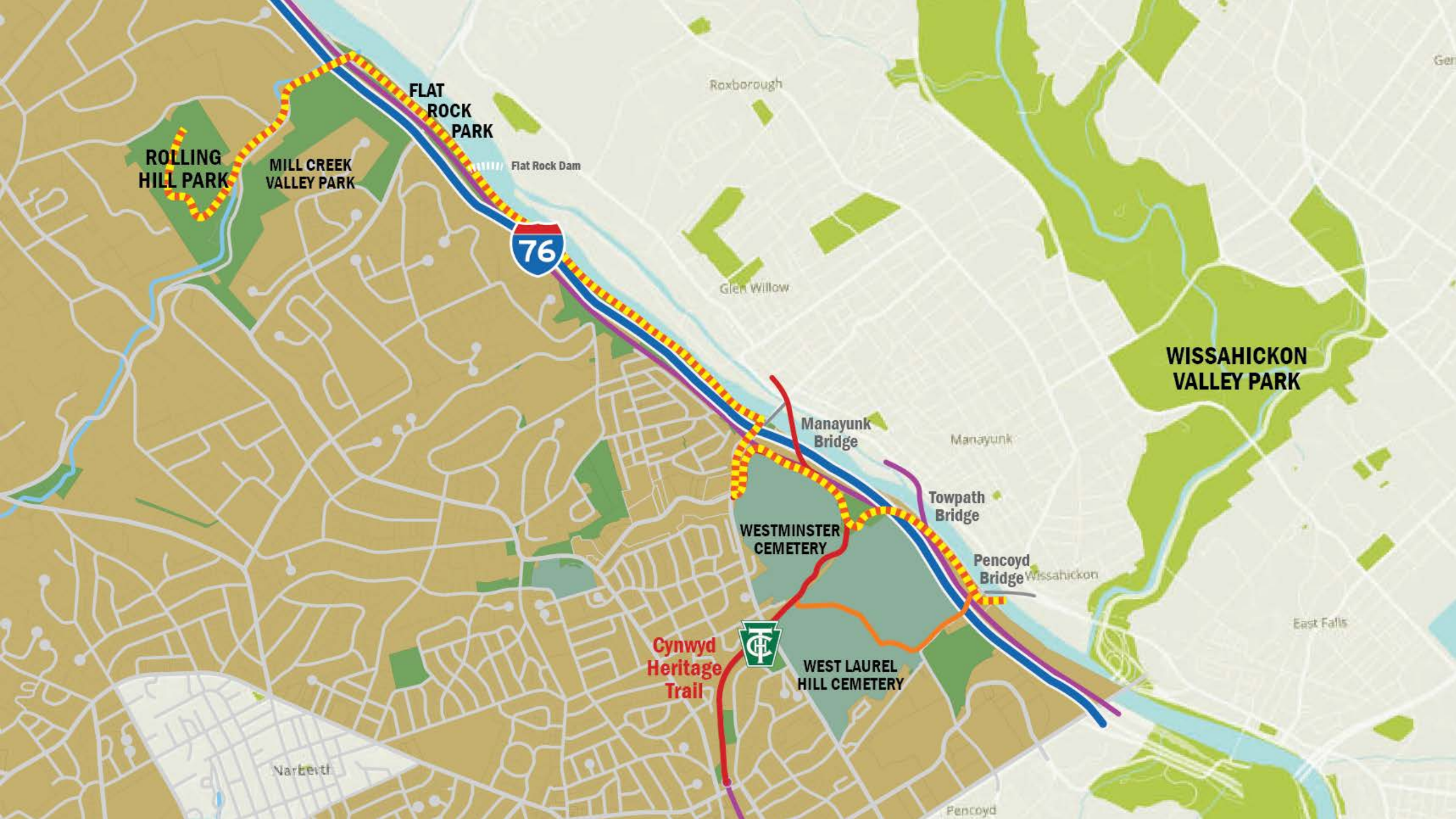
East Falls

Abbotsford

Allegheny West

Narberth

Pencoyd



ROLLING HILL PARK

MILL CREEK VALLEY PARK

FLAT ROCK PARK

76

Flat Rock Dam

Roxborough

Glen Willow

WISSAHICKON VALLEY PARK

Manayunk Bridge

Manayunk

Towpath Bridge

Pencoyd Bridge

Wissahickon

East Falls

Cynwyd Heritage Trail



WESTMINSTER CEMETERY

WEST LAUREL HILL CEMETERY

Narbethf

Pencoyd













From '14



POTENTIAL OPEN SPACE LINKAGES















Bourbon Blue 📍

Pretzel Park 📍

Taqueria Feliz 📍

Last Chance 📍





MANAYUNK STATION

MANAYUNK BRIDGE

TO MAIN STREET MANAYUNK & SCHUYLKILL RIVER TRAIL (WEST) VIA THE MANAYUNK BRIDGE

MANAYUNK BRIDGE TRAILHEAD

ROCK HILL ROAD TRAILHEAD

WESTMINSTER CEMETERY

BELMONT

MAIN STREET

76

P













CSR

Trail

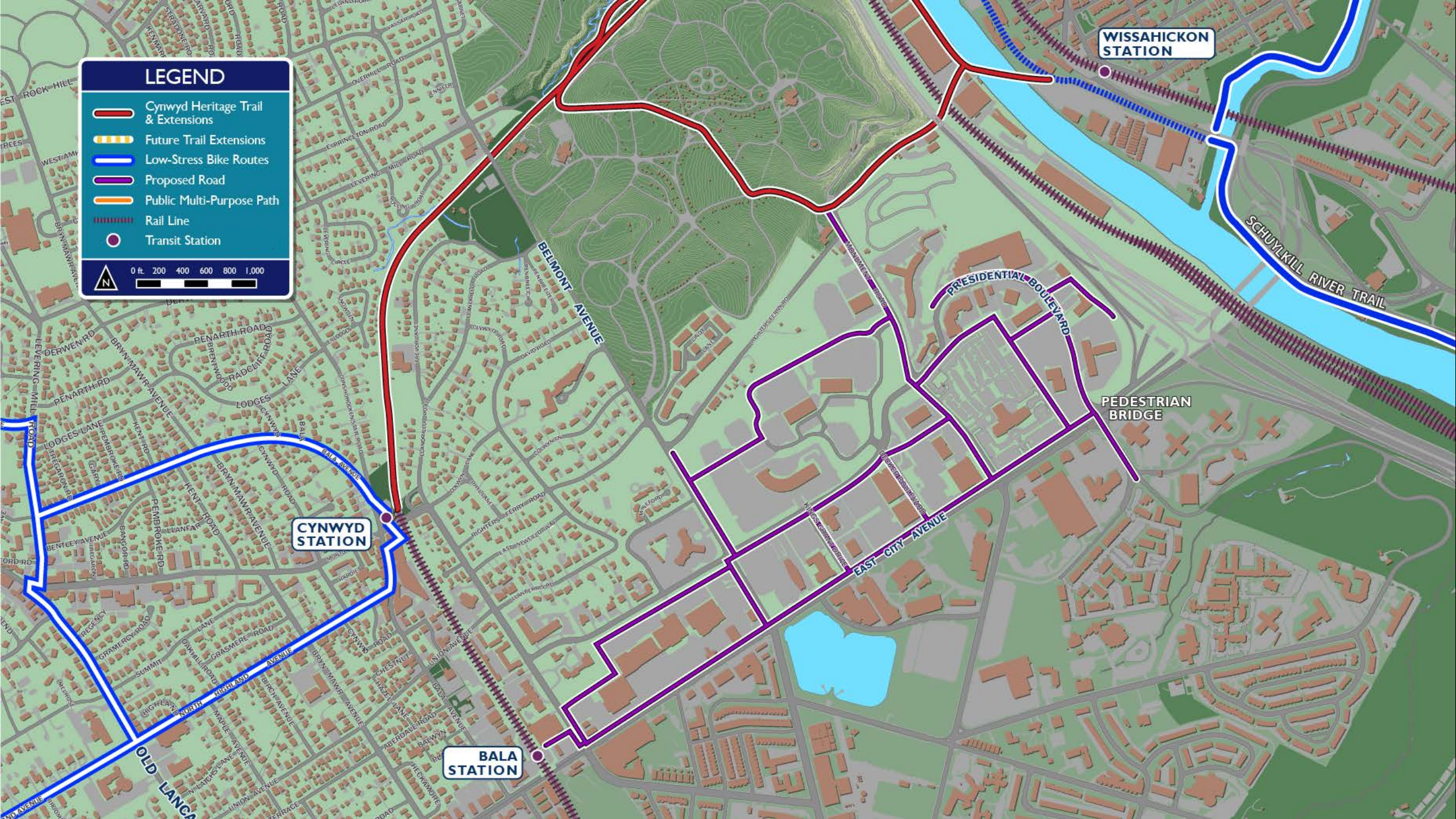
Google

LEGEND

-  Cynwyd Heritage Trail & Extensions
-  Future Trail Extensions
-  Low-Stress Bike Routes
-  Proposed Road
-  Public Multi-Purpose Path
-  Rail Line
-  Transit Station

0 ft. 200 400 600 800 1,000

N



WISSAHICKON STATION

CYNWYD STATION

BALA STATION

PRESIDENTIAL BOULEVARD

PEDESTRIAN BRIDGE

SCHUYLKILL RIVER TRAIL

BELMONT AVENUE

EAST CITY AVENUE

OLD LANCASTER AVENUE

LEGEND

-  Cynwyd Heritage Trail & Extensions
-  Future Trail Extensions
-  Low-Stress Bike Routes
-  Proposed Road
-  Public Multi-Purpose Path
-  Rail Line
-  Transit Station









RESTAURANT



Permanently Protected

- Municipal Park (Yellow circle)
- Other Municipal Lands (Purple circle)
- Public Schools (Light Blue circle)
- Deed Restricted (Pink circle)
- HOA Open Space (Red circle)
- Conservancy Land (Green circle)

Temporarily Protected

- Cemeteries (Light Green circle)
- Colleges & Universities (Light Blue circle)
- Private Schools (Orange circle)
- Hospitals (Red circle)
- Seminaries (Light Blue circle)
- Other Institutions (Light Green circle)
- Private Recreation Lands (Light Green circle)

- R-6 Trail (multi-use) (Purple line)
- Pedestrian Route (White dashed line)
- River Trail (multi-use) (Blue line)
- Bike Route (on road/off road) (Black dashed line)
- New Bridge (Red circle)
- Renovate Bridge (Pink circle)
- Train Station (Black circle)

Existing Schuylkill River Trail

Potential pedestrian bridge to Schuylkill River (East) Trail

Green Lane Bridge to Manayunk & Schuylkill River (East) Trail

Potential R-6 Trail over RR Bridge to Manayunk

Blackie Bridge to Manayunk Tow Path

Pencoyd Bridge to Wissahickon Trail Network

Connect with West River Drive & Fairmount Park Trail Network

Linkage with Darby Cobbs Creek Trail Network

Notes

Bike & Pedestrian Routes generalized from Campbell Thomas and Company December 2004 Township-Wide Pedestrian and Bicycle Network Feasibility Study. Some pedestrian and bike routes overlap and are not separately indicated. See feasibility study for detailed alignments. Bridlewild routes not indicated.

River Trail and R6 Trail alignment Lower Merion Township Planning Division. These alignments amend the feasibility study River Trail alignment.

