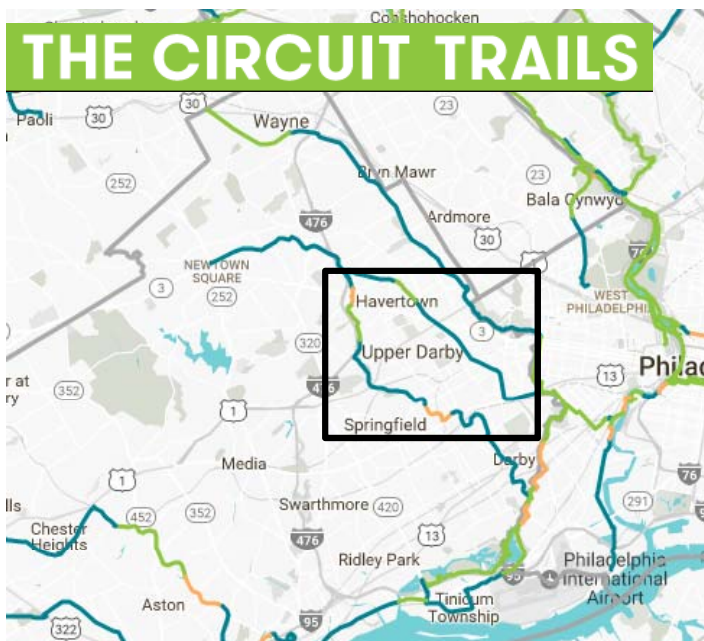




2017 TRAIL SUMMIT



## THE CIRCUIT TRAILS

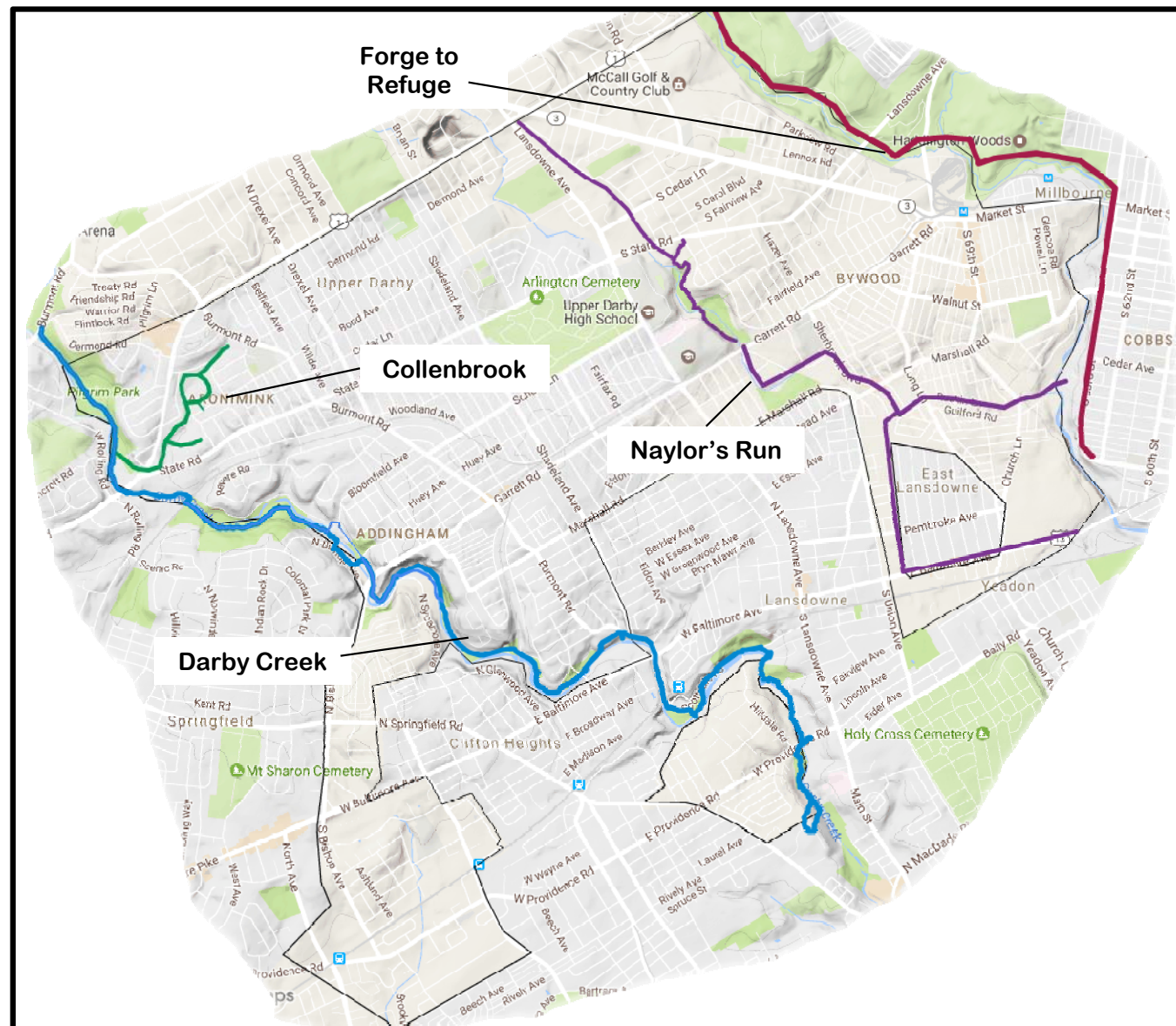


# MAJOR TRAILS OF UPPER DARBY

## Four Major Trails in Upper Darby

- Darby Creek
- Naylor's Run
- Collenbrook
- Forge to Refuge

Connecting Delaware County to Philadelphia goes through Upper Darby





# DARBY CREEK TRAIL



- The Furthest Along of the Trails in Upper Darby
- Many Historic Sites; The Swedish Cabin, The Scott Estate, Historic Mill Houses and Dam Remnants
- Most Scenic of the Upper Darby Trails; Heavily Wooded, Cliffs, and Waterfalls
- A Major Thoroughfare on the Circuit Map

# NAYLOR'S RUN (NEWTOWN SQUARE BRANCH) TRAIL



- Potentially one of the most Used Trails in Upper Darby.
- Connects Pennsy Trail in Havertown to the Lansdowne Ave Commercial Corridor through to the Two Major High Schools in Upper Darby to Naylor's Run Park down to 69<sup>th</sup> St Commercial Corridor
- Would Utilizes the Peco Power Line Right of Way and Old Cardington Branch Trolley Tracks



# COLLENBROOK TRAIL



Collenbrook United Church



Collen Brook Farm

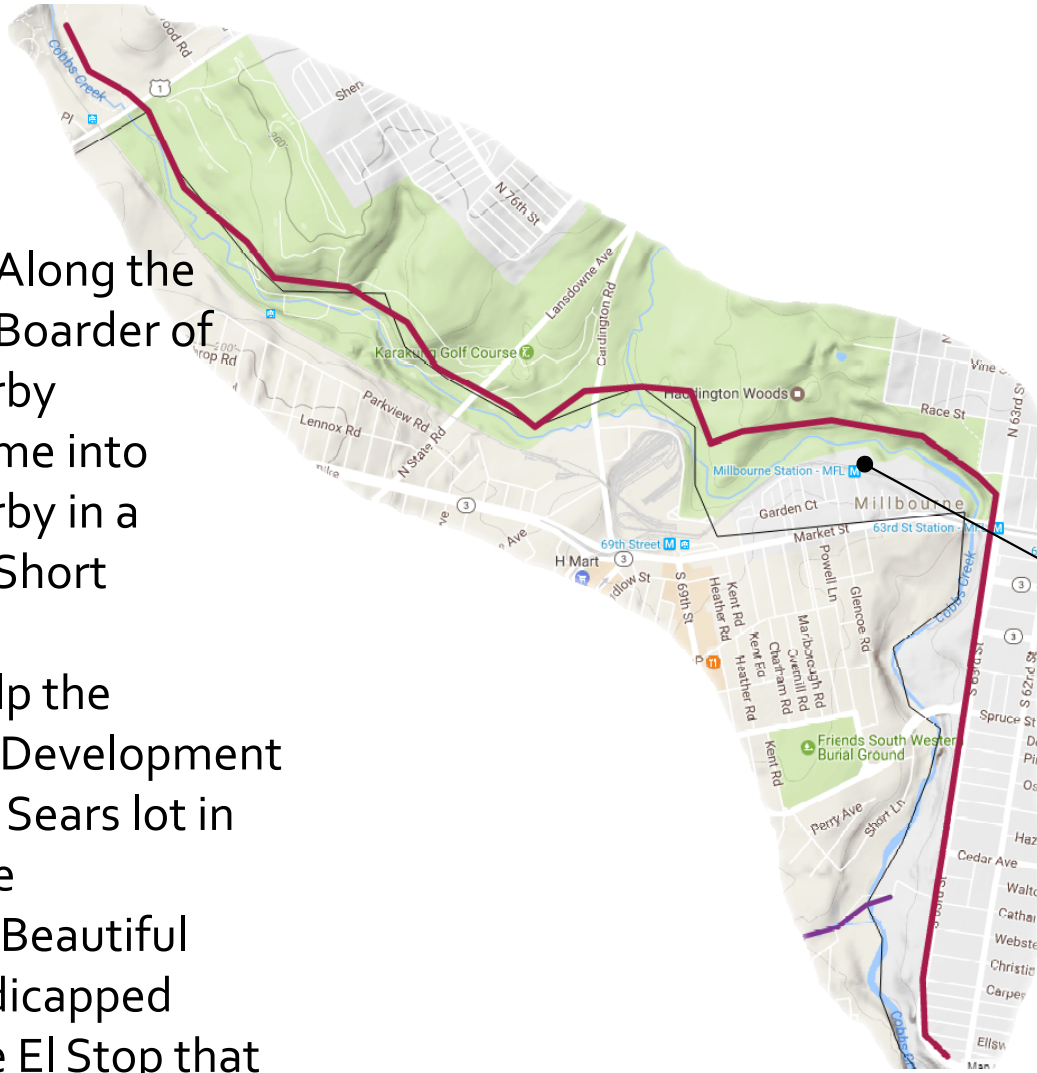
Mansion Park

Mozino Estate

- Made up of 4 tracts: Collenbrook United Church, the Collen Brook Historic Farm, Mansion Park, Mozino Estate (Undeveloped Private Land)
- Collenbrook United Church has Given Friends of UD Trails Permission to Build a Dirt Trail on their Property
- Mozino Estate would be a Valuable Acquisition by the County or Township and Help to Preserve the Little Open Space Left in Upper Darby

# FORGE TO REFUGE TRAIL

- Runs Just Along the Northern Border of Upper Darby
- It does come into Upper Darby in a couple of Short Sections
- Would Help the Proposed Development of the Old Sears lot in Millbourne
- There is a Beautiful New Handicapped Accessible El Stop that opens up to this Tract





# Upper Darby Hike Location to be Announced



<http://nationaltrailsday.americanhiking.org/>  
<https://www.facebook.com/UpperDarbyTrails>